

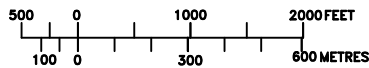
AERODROME CHART **23°53'26.34"N** **91°14'21.31"E** ELEV. 56 **TWR 118.05** **AGARTALA,INDIA**
AGARTALA AIRPORT

RWY	DIRECTION	THR CO-ORDINATES	THR ELEV.	BEARING STRENGTH
18	185°	23°53'50.90"N 91°14'30.15"E	54	64/F/D/W/T (ASPHALT)
36	005°	23°52'36.80"N 91°14'24.07"E	56	

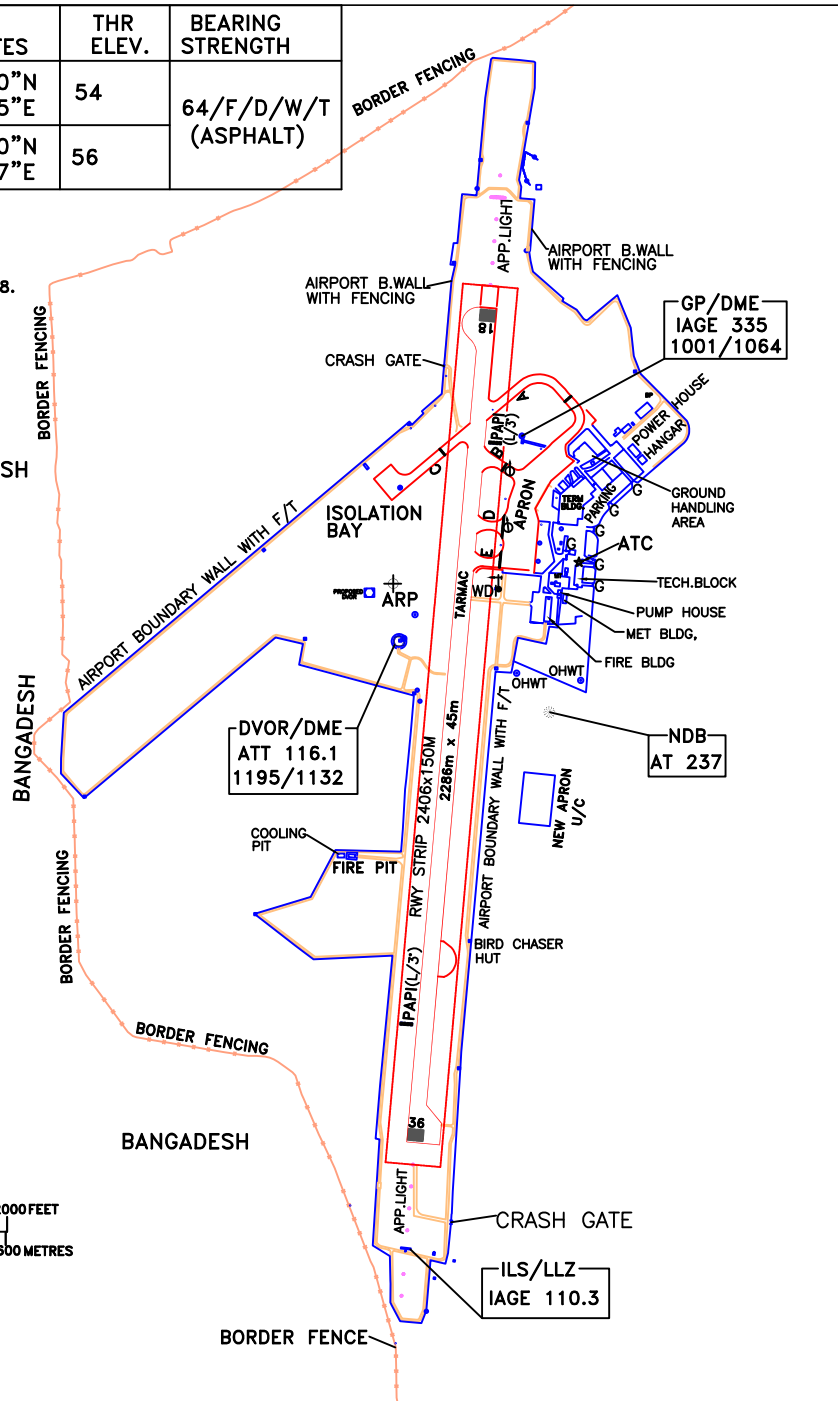
- * DATUM : WGS-84
- * BEARINGS ARE MAGNETIC
- * DIMENSIONS IN METRES
- * ELEVATIONS IN FEET AND EGM-08.

N(Mag.) N(True)
BANGADESH


M.VAR. 0°30'W (2010)
ANNUAL RATE OF CHANGE NIL



LEGEND	
VOR CHECK POINT	⊕
RWY HOLDING POSITION	▬



MARKINGS AIDS RUNWAY 18/36



* AERONAUTICAL GROUND LIGHTS ARE NOT SHOWN IN THIS CHART

DATE OF AERONAUTICAL INFORMATION
MARCH,2018