

AERODROME OBSTACLE CHART

TYPE -A (OPERATING LIMITATIONS)

INDIA/AGARTALA

AGARTALA AIRPORT/RWY 36

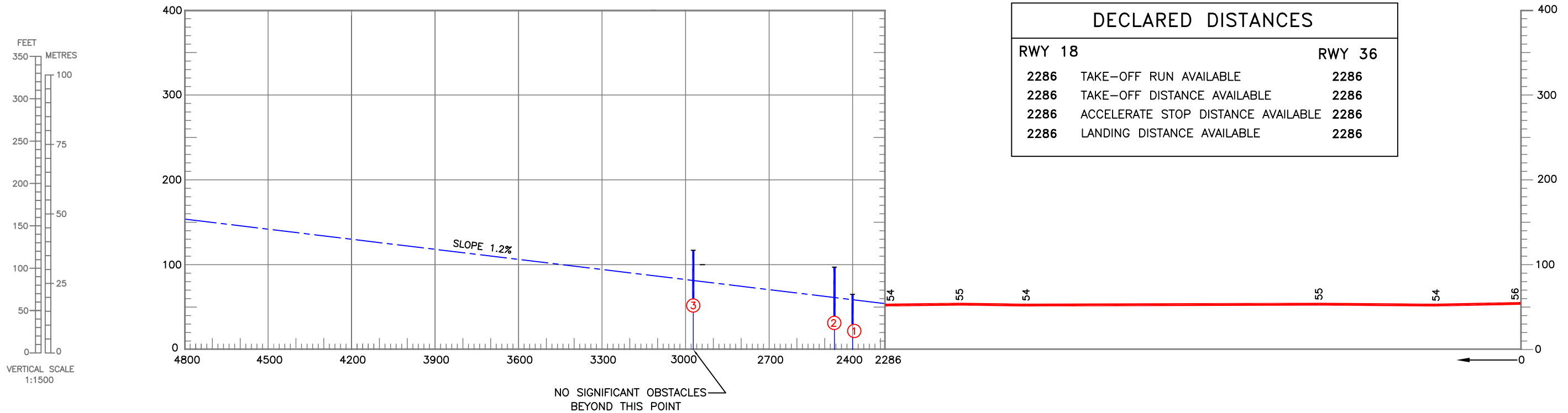
ELEVATIONS IN FEET
ALL OTHER DIMENSIONS IN METRES

MAGNETIC VARIATION 1°W (2010)


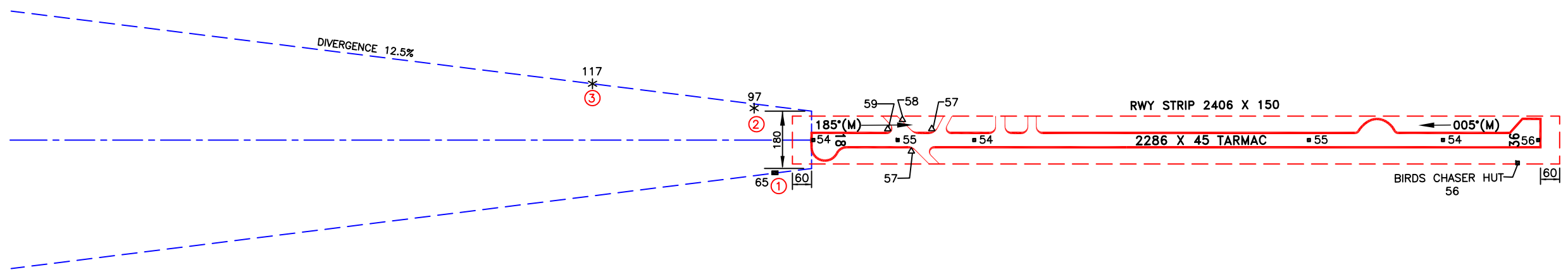
RWY 18/36

DECLARED DISTANCES

| RWY 18 | RWY 36 |
|---|--------|
| 2286 TAKE-OFF RUN AVAILABLE | 2286 |
| 2286 TAKE-OFF DISTANCE AVAILABLE | 2286 |
| 2286 ACCELERATE STOP DISTANCE AVAILABLE | 2286 |
| 2286 LANDING DISTANCE AVAILABLE | 2286 |



NO SIGNIFICANT OBSTACLES
BEYOND THIS POINT



- NOTES:-**
- The objects that have been shielded due to presence of other higher objects have not been shown in this chart.
 - Datum - All Elevations are IN EGM-08.
 - Approach lights assumed as frangible.
 - Periphery road without traffic is no obstacle.
 - Consult Notam for latest information.
 - Rwy directions rounded to nearest degree.(Magnetic)
(In degree minute : Rwy 18/36 =18°49'/004'49')(2010)
(In degree minute : Rwy 18/36 =18°45'/004'45')(2017)
 - Magnetic variation rounded to nearest degree 0°30'W, Annual rate of change NIL (2010).
 - All obstacles shown in this chart are based on aeronautical obstacle Survey Sept. 2017.
 - Chart prepared based on CAR Section 9 AS&ATM Series 'G', Part-I Revision 4. 26th AUG. 2014

| LEGEND | | |
|---------------------------------|------|---------|
| | PLAN | PROFILE |
| IDENTIFICATION NUMBER | ① | |
| BUILDING,HUT OR LARGE STRUCTURE | ■ | |
| TREE OR SHRUB | * | |
| SIGN BOARD | △ | |
| RWY ELEV.(SPOT) | ■54 | |

ORDER OF ACCURACY
HORIZONTAL - 3.0m
VERTICAL - 1ft.

| AMENDMENT RECORD | | |
|------------------|------|------------|
| NO. | DATE | ENTERED BY |
| | | |

AERONAUTICAL INFORMATION UPTO - MAR. 2018
वैमानिक सूचना : मार्च 2018 तक

COMPILED BY- CARTO, AIRPORTS AUTHORITY OF INDIA
संग्रहित किया : कार्टो, भारतीय विमानपत्तन प्राधिकरण

CHART No. AAI/16-OBS/CARTO/2018
चार्ट सं. भा.वि.प्रा./16-अव./कार्टो/2018