

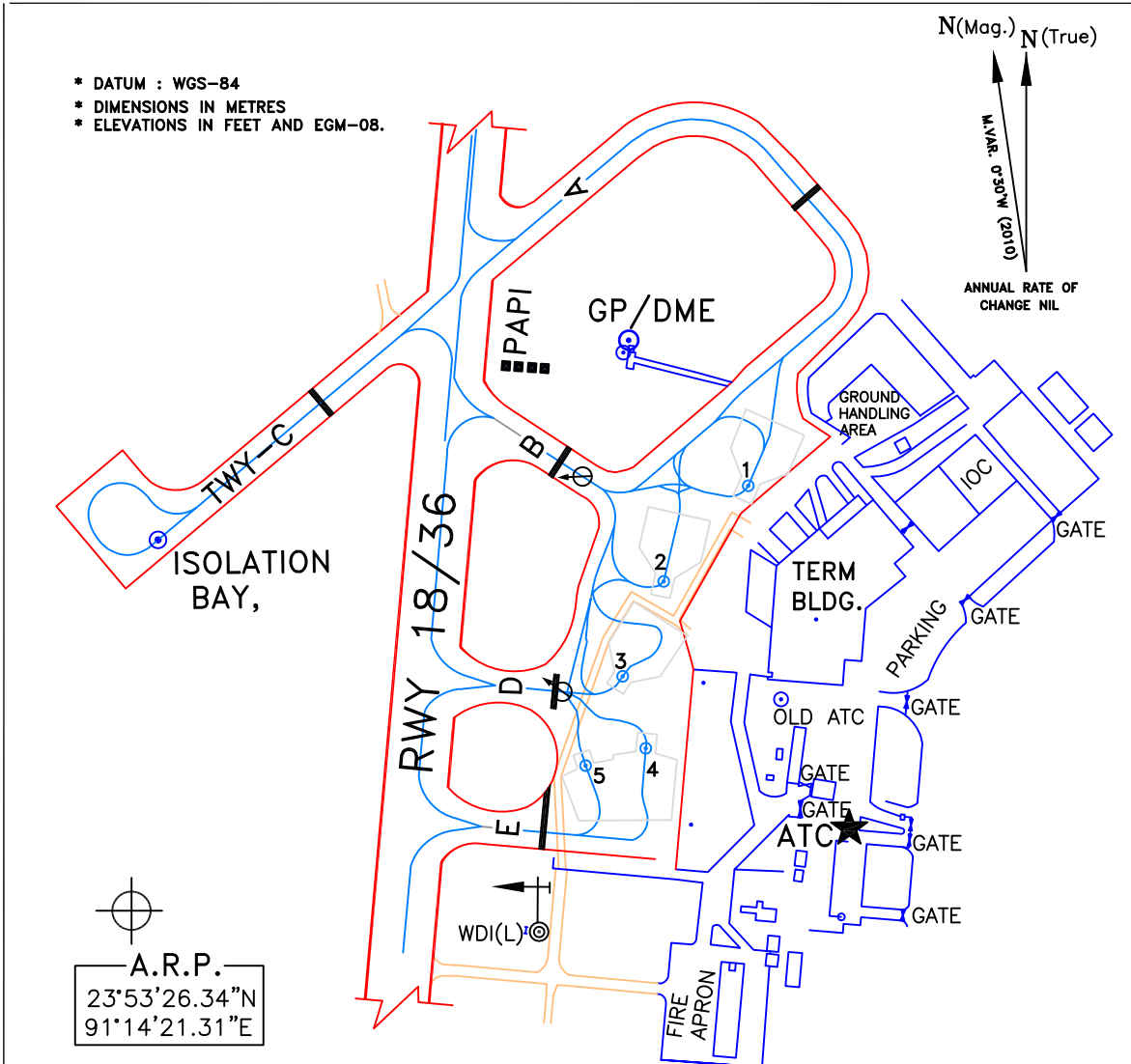
AIRCRAFT PARKING/
DOCKING CHART

APRON ELEV 58

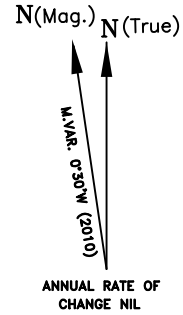
TWR 118.05

AGARTALA, INDIA

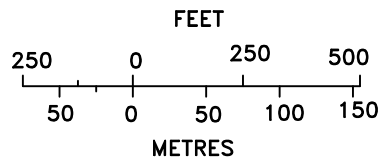
AGARTALA AIRPORT



* DATUM : WGS-84
* DIMENSIONS IN METRES
* ELEVATIONS IN FEET AND EGM-08.



A.R.P.
23°53'26.34"N
91°14'21.31"E



| LEGEND | |
|----------------------|---|
| AIRCRAFT STAND | 5 |
| RWY HOLDING POSITION | — |
| VOR CHECK POINT | ⊙ |

| STAND No. | WGS CO-ORDINATES FOR AIRCRAFT STANDS | SUITABILITY | PCN | ELEV. | STATUS |
|------------|--------------------------------------|-------------|------------|-------|--------------|
| 1. | 23°53'36.27614"N 091°14'36.57150"E | A321 | 65/R/D/W/T | 58ft | POWER IN/OUT |
| 2. | 23°53'34.05613"N 091°14'34.49066"E | A321 | 65/R/D/W/T | 58ft | POWER IN/OUT |
| 3. | 23°53'31.86602"N 091°14'33.49655"E | A321 | 65/R/D/W/T | 57ft | POWER IN/OUT |
| 4. | 23°53'30.22131"N 091°14'34.09552"E | A321 | 65/R/D/W/T | 57ft | POWER IN/OUT |
| 5. | 23°53'29.80659"N 091°14'32.59689"E | AT75 | 65/R/D/W/T | 56ft | POWER IN/OUT |
| ISOLA. BAY | 23°53'34.86588"N 091°14'21.85713"E | | | 56ft | |

| TAXIWAY | PCN | WIDTH |
|---------|------------|-------|
| A | 64/F/D/W/T | 23M |
| B | 64/F/D/W/T | 23M |
| C | 45/R/C/X/U | 23M |
| D | 64/F/D/W/T | 23M |
| E | 64/F/D/W/T | 23M |

* AERONAUTICAL GROUND LIGHTS ARE NOT SHOWN IN THIS CHART

DATE OF AERONAUTICAL INFORMATION
MARCH,2018