

AIRCRAFT PARKING /  
DOCKING CHART

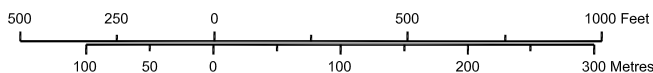
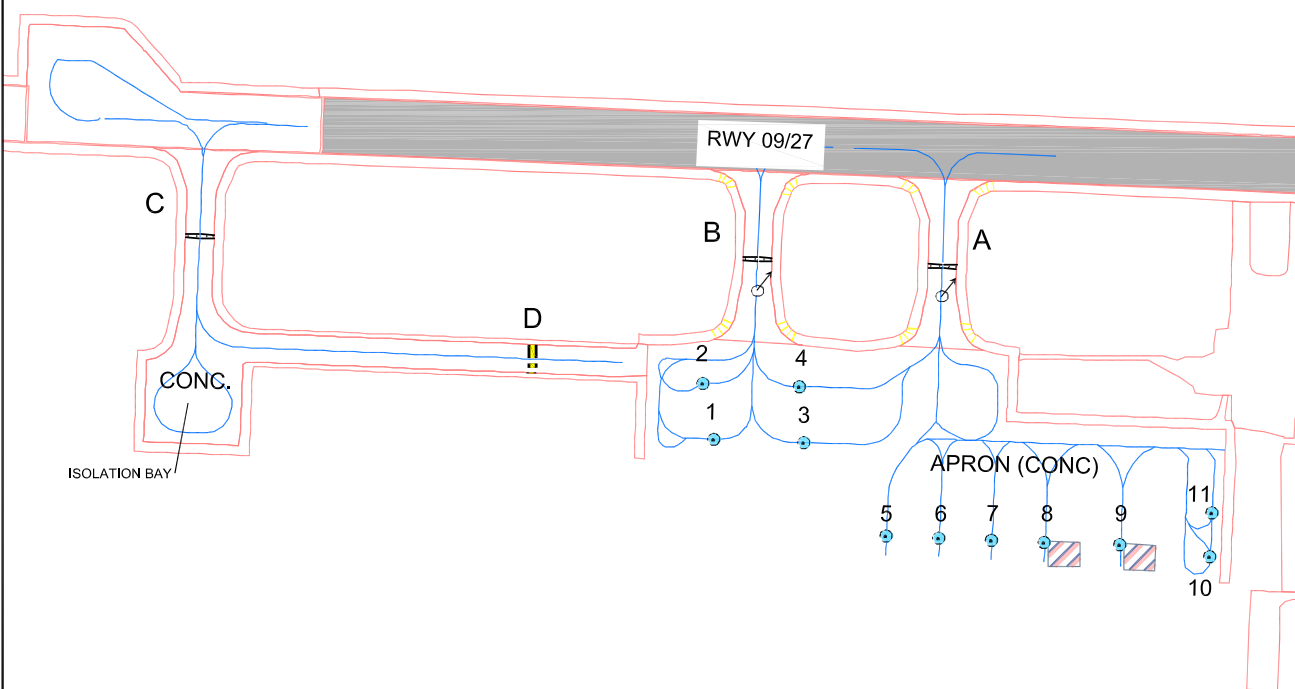
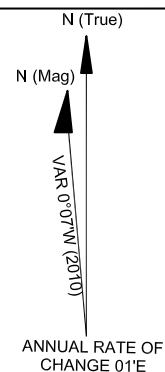
APRON ELEV 267

TWR 118.10

VARANASI, INDIA

LAL BHADUR SHASTRI INTL. AIRPORT

- . DATUM : WGS-84
- . DIMENSIONS IN METRES
- . ELEVATIONS IN FEET



LEGEND	
AIRCRAFT STAND	① 11
RWY HOLDING POSITION	====
VOR CHECK POINT	♁

WGS84 CO-ORDINATES FOR AIRCRAFT STANDS		BEARING STRENGTH	SUITABILITY OF AIRCRAFT
1.	25°27'01.47321"N 082°51'13.17908"E	68/R/C/W/T	AIRCRAFT STANDS 1 & 2 FOR TYPE "B" (WING SPAN UPTO 17 Mt)
2.	25°27'02.91919"N 082°51'12.88254"E	68/R/C/W/T	
3.	25°27'01.35513"N 082°51'15.70255"E	68/R/C/W/T	AIRCRAFT STANDS 3 & 4 FOR B739 & A321
4.	25°27'02.79260"N 082°51'15.61221"E	68/R/C/W/T	
5.	25°26'58.95303"N 082°51'17.97314"E	68/R/C/W/T	AIRCRAFT STANDS 5 TO 9 FOR B739/A321
6.	25°26'58.87570"N 082°51'19.45956"E	68/R/C/W/T	
7.	25°26'58.80173"N 082°51'20.94351"E	68/R/C/W/T	
8.	25°26'58.73044"N 082°51'22.43225"E	68/R/C/W/T	
9.	25°26'58.63028"N 082°51'24.57086"E	68/R/C/W/T	
10.	25°26'58.67111"N 082°51'27.08711"E	68/R/C/W/T	AIRCRAFT STANDS 10 TO 11 FOR TYPE "B"
11.	25°26'59.39111"N 082°51'27.14377"E	68/R/C/W/T	

AERONAUTICAL INFORMATION UPTO JANUARY 2016

NOTE: AERONAUTICAL GROUND LIGHTS ARE NOT SHOW IN THIS CHART