

**AERODROME CHART**

**29° 01' 55.73"N  
079° 28' 20.89"E**

**AD ELEV. 772 ft**

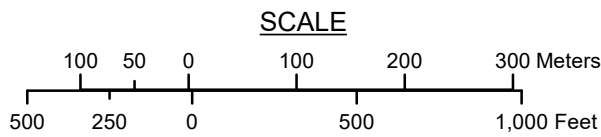
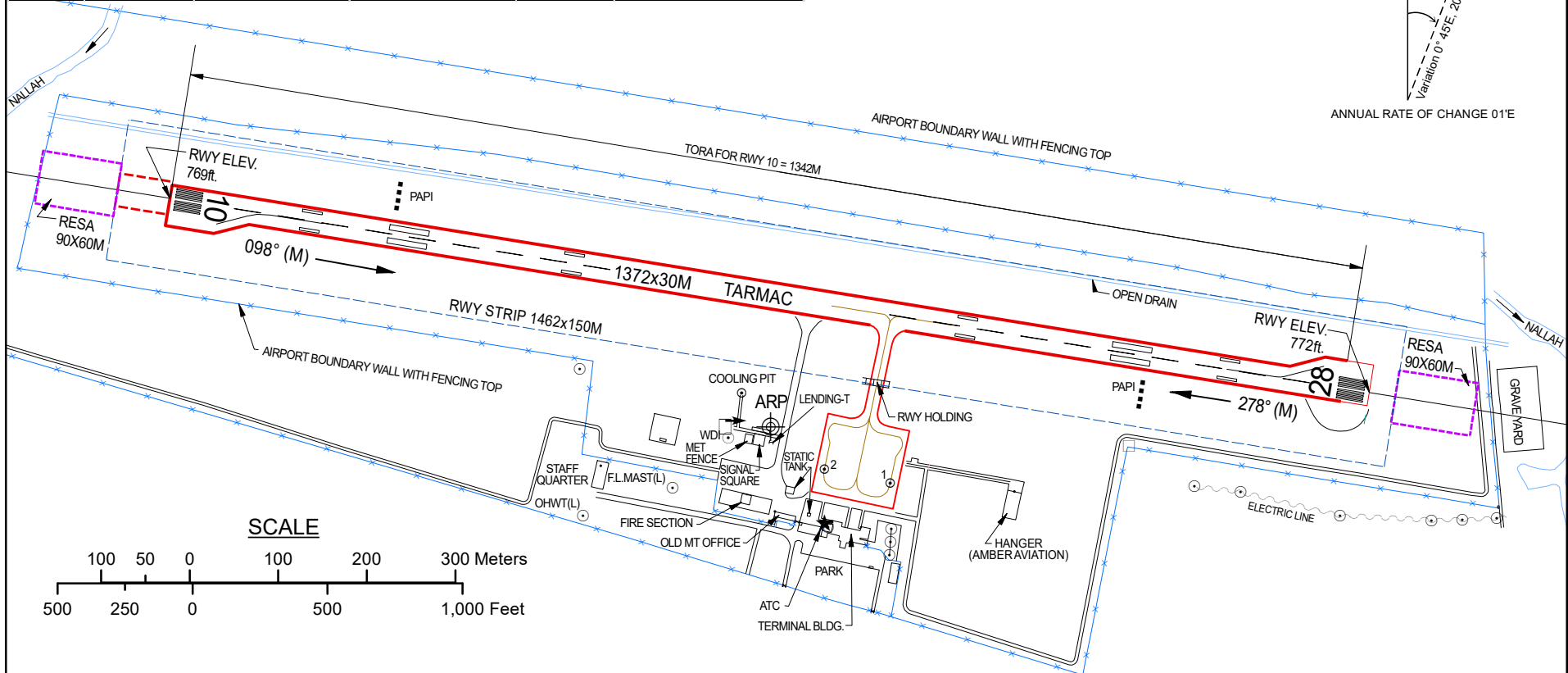
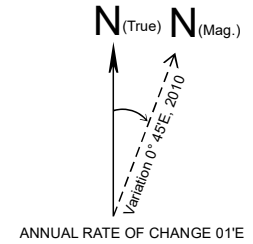
**TWR 119.15**

**PANTNAGAR, INDIA**

PANTNAGAR AIRPORT

RWY	DIRECTION	THR. CO-ORDINATES		THR.ELEV.	BEARING STRENGTH
10	098°	29° 02' 03.82" N	079° 27' 55.69" N	769 ft.	16/F/C/W/T
28	274°	29° 01' 57.27" N	079° 28' 45.85" N	772 ft.	16/F/C/W/T

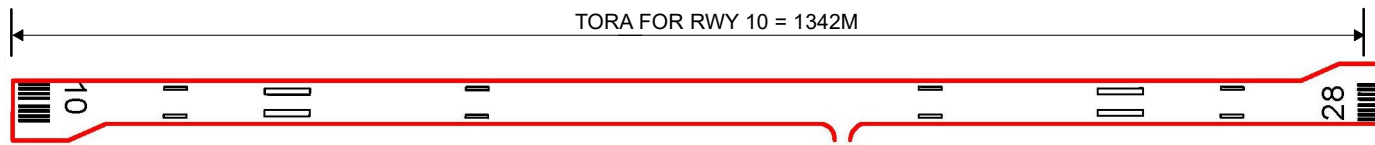
- \* DATUM : WGS 84
- \* DIMENSIONS IN METRES
- \* ELEVATIONS IN FEET (EGM-08)
- \* BEARINGS ARE MAGNETIC



NOTE : AERONAUTICAL GROUND LIGHTS ARE NOT SHOWN IN THIS CHART

**MARKING AIDS RUNWAY 10 / 28**

TORA FOR RWY 10 = 1342M



DATE OF AERONAUTICAL INFORMATION  
FEB, 2019

UPDATED AS ON 12.03.2019