

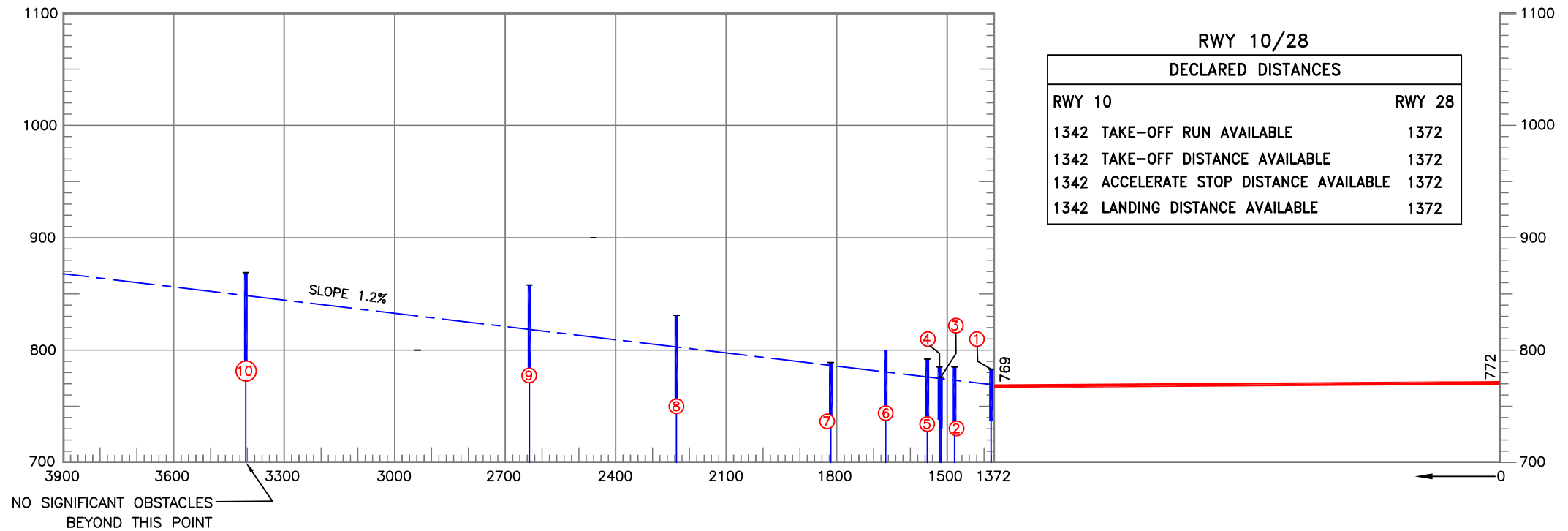
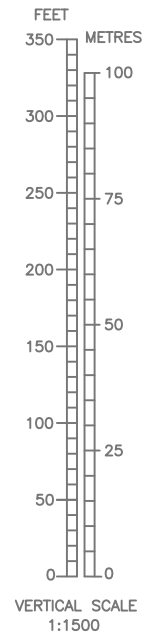
ELEVATIONS IN FEET
ALL OTHER DIMENSIONS IN METRES

AERODROME OBSTACLE CHART

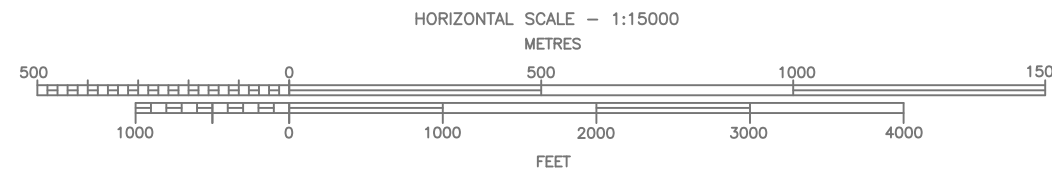
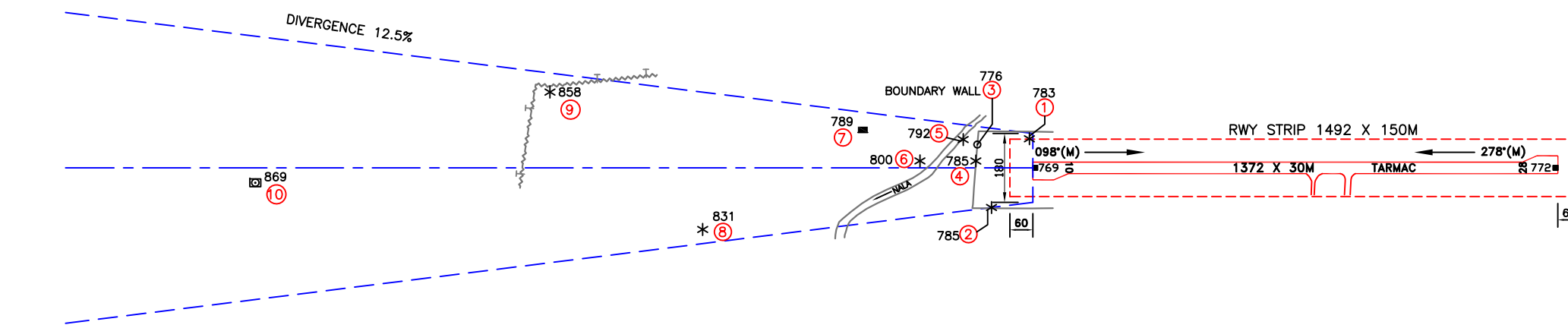
TYPE -A (OPERATING LIMITATIONS)

INDIA/PANTNAGAR
PANTNAGAR AIRPORT/RWY 28

MAGNETIC VARIATION 1°E (2010)



RWY 10/28 DECLARED DISTANCES	
RWY 10	RWY 28
1342 TAKE-OFF RUN AVAILABLE	1372
1342 TAKE-OFF DISTANCE AVAILABLE	1372
1342 ACCELERATE STOP DISTANCE AVAILABLE	1372
1342 LANDING DISTANCE AVAILABLE	1372



- NOTES:-
- The objects that have been shielded due to presence of other higher objects have not been shown in this chart.
 - Datum - All Elevations are in EGM-08.
 - Periphery road without traffic is no obstacle.
 - Consult Notam for latest information.
 - Rwy directions rounded to nearest degree.(Magnetic)
(In degree minute : Rwy 10/28 =097°42'/277°42')(2010)
(In degree minute : Rwy 10/28 =097°34'/277°34')(2018)
 - Magnetic variation rounded to nearest degree -0°45'E, Annual rate of change 1°E (2010).
 - All obstacles shown in this chart are based on aeronautical obstacle Survey Dec. 2017.
 - Chart prepared based on CAR Section 9 AS&ATM Series 'G', Part-I.

LEGEND		
	PLAN	PROFILE
IDENTIFICATION NUMBER	①	1
TREE OR SHRUB	*	
BUILDING OR LARGE STRUCTURE	■	
ANTENNA ON BUILDING	⊠	
HIGH TENSION LINE	~~~~~	

ORDER OF ACCURACY
HORIZONTAL - 3.0m
VERTICAL - 1ft.

AMENDMENT RECORD		
NO.	DATE	ENTERED BY
1	12.02.2019	Take-off run available is replaced by Landing Dist. Available in last line of Declared Dist. table.

AERONAUTICAL INFORMATION UPTO - FEB. 2019
वैमानिक सूचना - फरवरी 2019 तक

COMPILED BY- CARTO, AIRPORTS AUTHORITY OF INDIA
संग्रहित किया : कार्टो, भारतीय विमानपत्तन प्राधिकरण

CHART No. AAI/46-OBS/CARTO/2018
चार्ट सं. भा.वि.प्रा./46-अव./कार्टो/2018