

# AERODROME OBSTACLE CHART

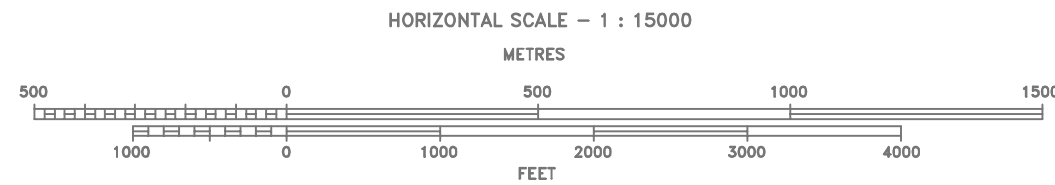
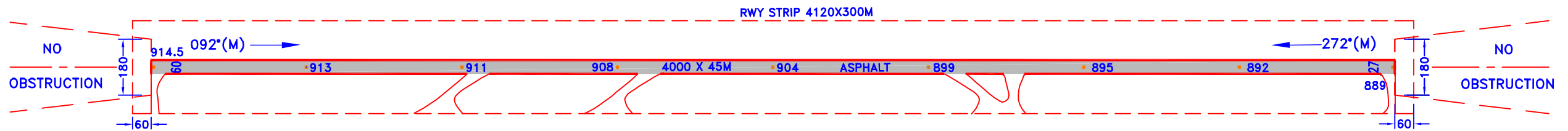
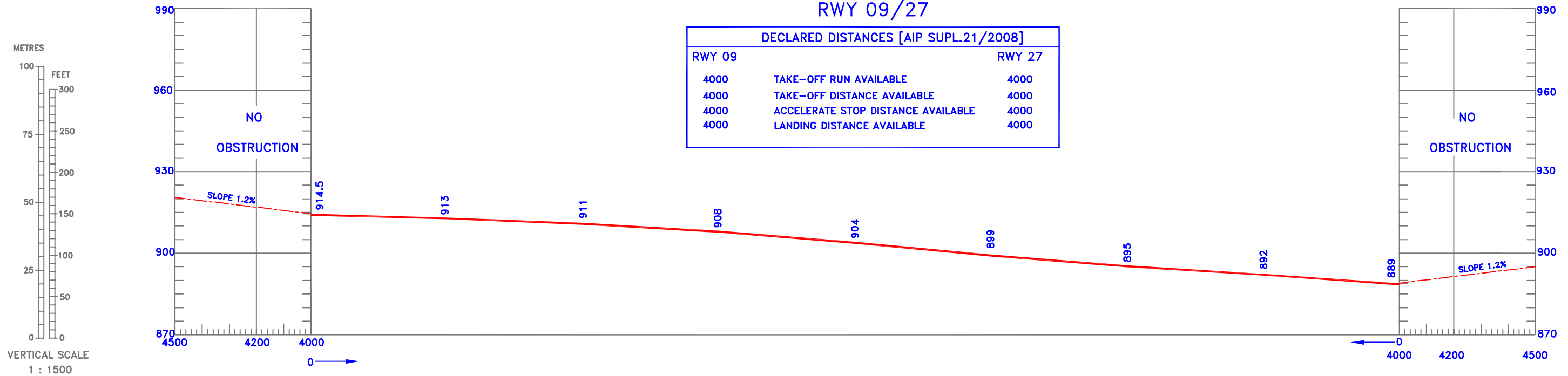
INDIA/BANGALORE (Devanahalli)  
BANGALORE INT'L. AIRPORT  
RWY 09/27

TYPE-A(OPERATING LIMITATIONS)

CONSULT NOTAM FOR LATEST INFORMATION

DIMENSIONS AND ELEVATIONS IN METRES

MAGNETIC VARIATION 2°W 1995



LEGEND	
RUNWAY SPOT ELEVATION	•913

ORDER OF ACCURACY	
HORIZONTAL	1.0m
VERTICAL	0.5m

NOTES:  
1. Datum - All Elevations are AMSL.  
2. Obstacles are based on aeronautical obstacle Survey FEB.,2007.

AMENDMENT RECORD		
NO.	DATE	ENTERED BY