

AERODROME CHART

21°18'53.96"N  
70°16'08.90"E

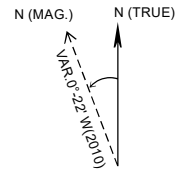
ELEV. 168ft.

TWR 122.3

KESHOD, INDIA

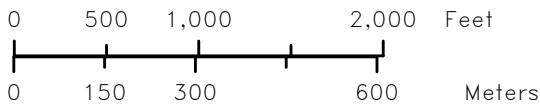
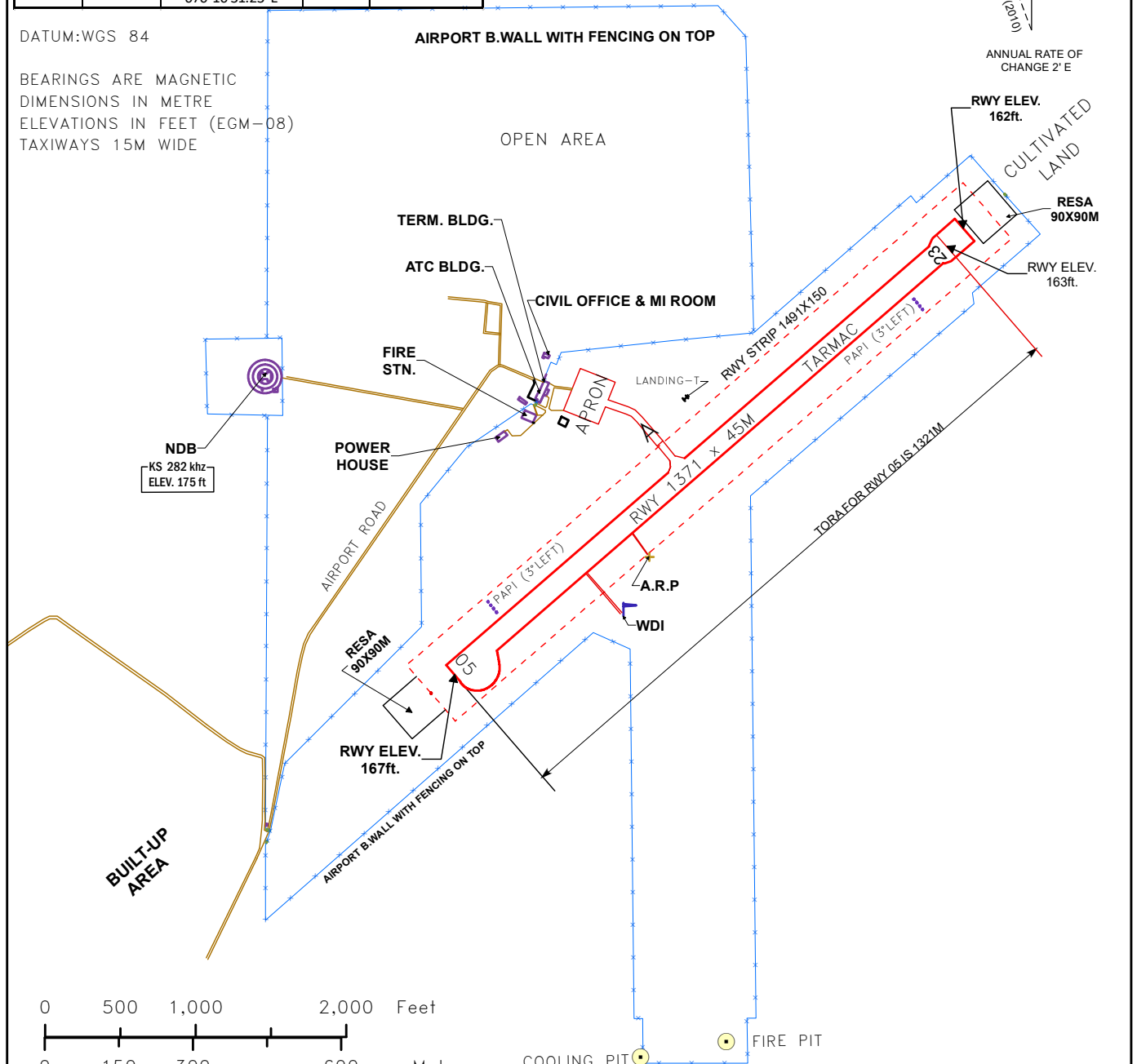
KESHOD AIRPORT

RWY	DIRECTION	THR COORDINATES	THR ELEV	BEARING STRENGTH
05	050°	21°18'46.38"N 070°15'55.06"E	167	30/F/B/W/T
23	230°	21°19'15.32"N 070°16'31.23"E	162	



DATUM: WGS 84

BEARINGS ARE MAGNETIC  
DIMENSIONS IN METRE  
ELEVATIONS IN FEET (EGM-08)  
TAXIWAYS 15M WIDE



DATE OF AERONAUTICAL INFORMATION UPTO  
JAN. 2021

AIRPORTS AUTHORITY OF INDIA  
(UPDATED AS ON 15.03.2021)