

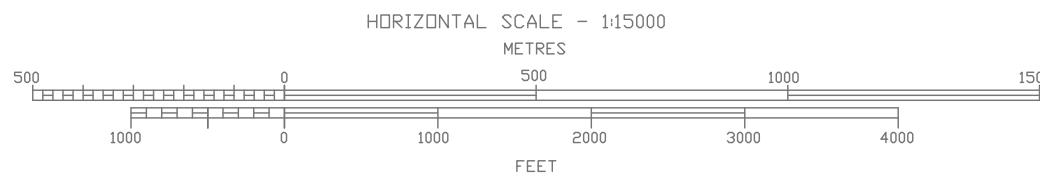
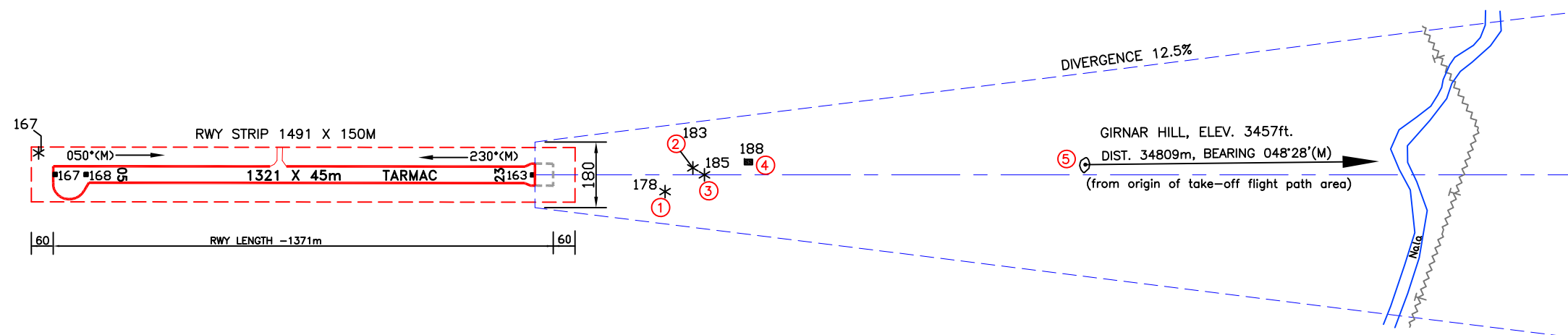
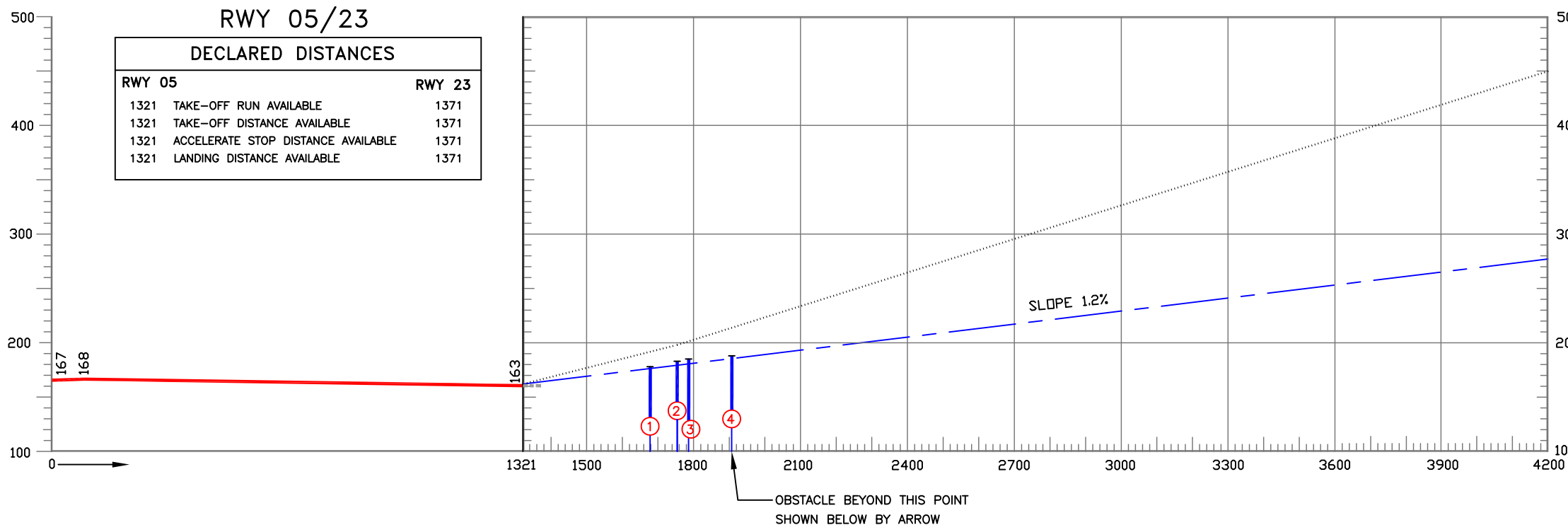
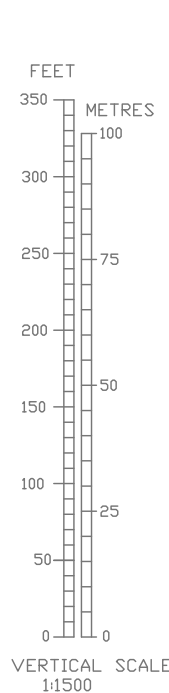
ELEVATIONS IN FEET  
ALL OTHER DIMENSIONS IN METRES

# AERODROME OBSTACLE CHART

TYPE -A (OPERATING LIMITATIONS)

INDIA/KESHOD  
KESHOD AIRPORT/RWY 05

MAGNETIC VARIATION 0°, (2010)



LEGEND		
	PLAN	PROFILE
IDENTIFICATION NUMBER	①	
BUILDING OR LARGE STRUCTURE	■	
TREE OR SHRUB	*	①
HIGH-TENSION LINE	⚡	
RWY ELEV. (SPOT)	■168	
HILL TOP	⊙	

ORDER OF ACCURACY  
HORIZONTAL - 3.0m  
VERTICAL - 1ft.

S.No.	UID	OBJECT
1.	5214	GR.OF TREES
2.	5233	GR.OF TREES
3.	5231	GR.OF TREES
4.	5224	HOUSE
5.		GIRNAR HILL

**Notes :-**

- The objects that have been shielded due to presence of other higher objects have not been shown in this chart.
- Datum - All Elevations are in EGM 2008.
- Periphery road without traffic is no obstacle.
- Consult Notam for latest information.
- Rwy direction rounded to nearest degree (Magnetic)  
In degree minute : Rwy 05/23 = 049°53'229°53' (2010)  
In degree minute : Rwy 05/23 = 049°35'229°35' (2019)
- Magnetic variation rounded to nearest degree 0°22'W  
Annual rate of change 2'E (2010).
- All obstacles shown in this chart are based on Aeronautical Obstacle Survey January 2018.
- Chart prepared based on DGCA CAR Section 9AS & ATM Series 'G' Part-1.

AMENDMENT RECORD		
No.	Date	ENTERED BY
1.	24.12.2020	Amnd. as per Airport Director mail dtd.17,21.12.2020.
2.	08.04.21	Rwy strip amnd. as per strn. mail dtd.09Mar.2021.

AERONAUTICAL INFORMATION UPTO MAR. 2021

वैमानिक सूचना . मार्च 2021 तक

COMPILED BY : CARTO, AIRPORTS AUTHORITY OF INDIA

संग्रहित किया : कार्टो, भारतीय विमानपत्तन प्राधिकरण

(UPDATED ON 08.04.2021)

CHART NO. AAI/54-OBS/CARTO/2020

चार्ट सं. भा.वि.प्रा./54-अव./कार्टो/2020