

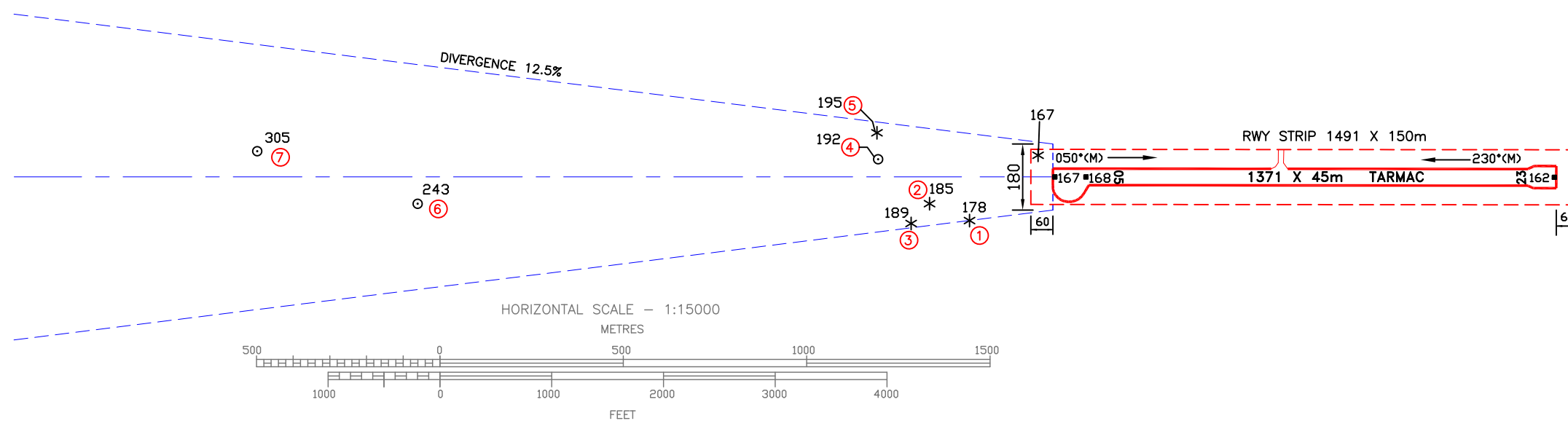
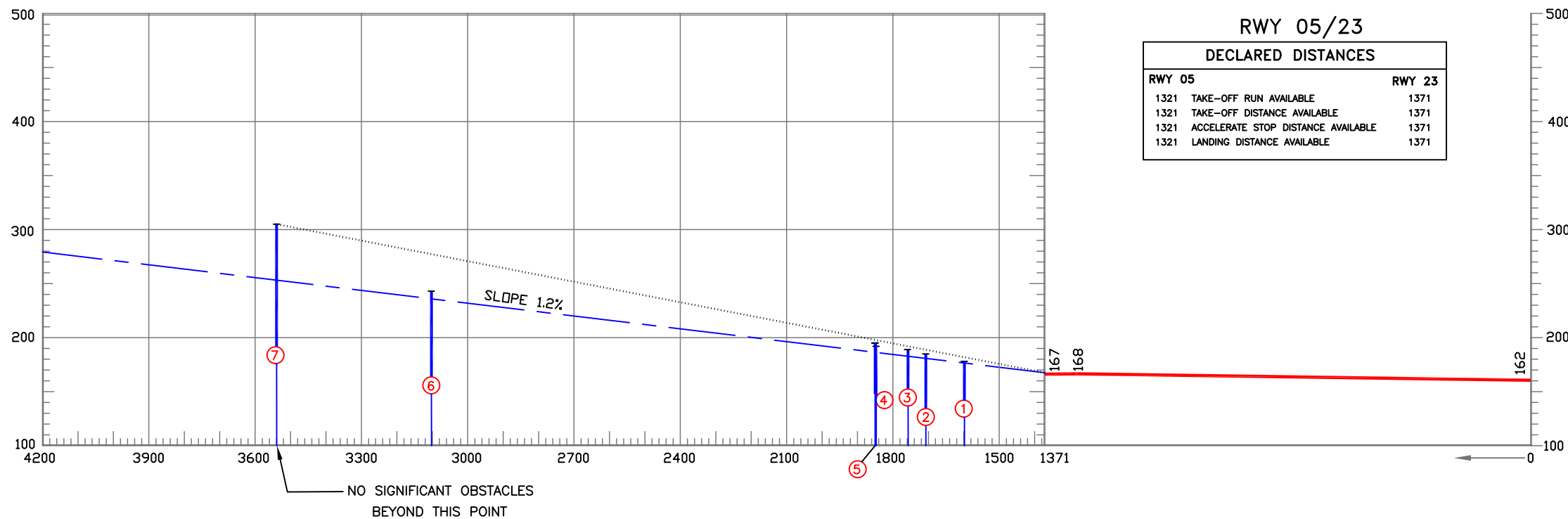
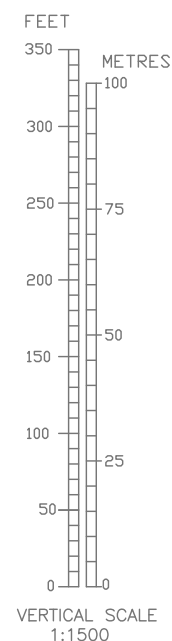
AERODROME OBSTACLE CHART

TYPE-A (OPERATING LIMITATIONS)

INDIA/KESHOD
KESHOD AIRPORT/RWY 23

ELEVATIONS IN FEET
ALL OTHER DIMENSIONS IN METRES

MAGNETIC VARIATION 0°, (2010)



LEGEND

	PLAN	PROFILE
IDENTIFICATION NUMBER	①	
POLE, TOWER, SPIRE, ANTENNA ETC..	⊙	
TREE OR SHRUB	*	①
RWY ELEV. (SPOT)	■168	

ORDER OF ACCURACY
HORIZONTAL - 3.0m
VERTICAL - 1ft.

APP. RWY 05		
S.No.	UID	OBJECT
1	2019	Group of Trees
2	2014	Group of Trees
3	5001	Group of Trees
4	5050	Electric Pole
5	5045	Group of Trees
6	5129	Cell Phone Mast
7	5136	P&T Cell Phone Mast LT

- Notes :-
- The objects that have been shielded due to presence of other higher objects have not been shown in this chart.
 - Datum - All Elevations are in EGM 2008.
 - Periphery road without traffic is no obstacle.
 - Consult Notam for latest information.
 - Rwy direction rounded to nearest degree (Magnetic)
In degree minute : Rwy 05/23 = 049°53'229°53' (2010)
In degree minute : Rwy 05/23 = 049°35'229°35' (2019)
 - Magnetic variation rounded to nearest degree 0°22'W
Annual rate of change 2'E (2010).
 - All obstacles shown in this chart are based on Aeronautical Obstacle Survey January 2018.
 - Chart prepared based on DGCA CAR Section 9AS & ATM Series 'G' Part-1.

AMENDMENT RECORD		
No.	Date	ENTERED BY
1.	24.12.2020	Amnd. as per Airport Director mail dtd.17.21.12.2020.
2.	02.03.2021	Amnd. as per str. mail dtd.25.02.2021.

AERONAUTICAL INFORMATION UPTO FEB. 2021

वैमानिक सूचना . फरवरी 2021 तक

COMPILED BY : CARTO, AIRPORTS AUTHORITY OF INDIA

संग्रहित किया : कार्टो, भारतीय विमानपत्तन प्राधिकरण

(UPDATED ON 02.03.2021)

CHART NO. AAI/55-OBS/CARTO/2020

चार्ट सं. भा.वि.प्रा./55 -अव./कार्टो/2020