

AIRCRAFT PARKING/
DOCKING CHART

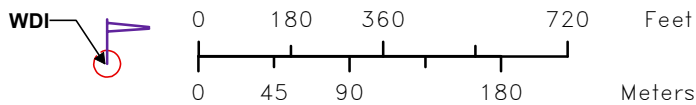
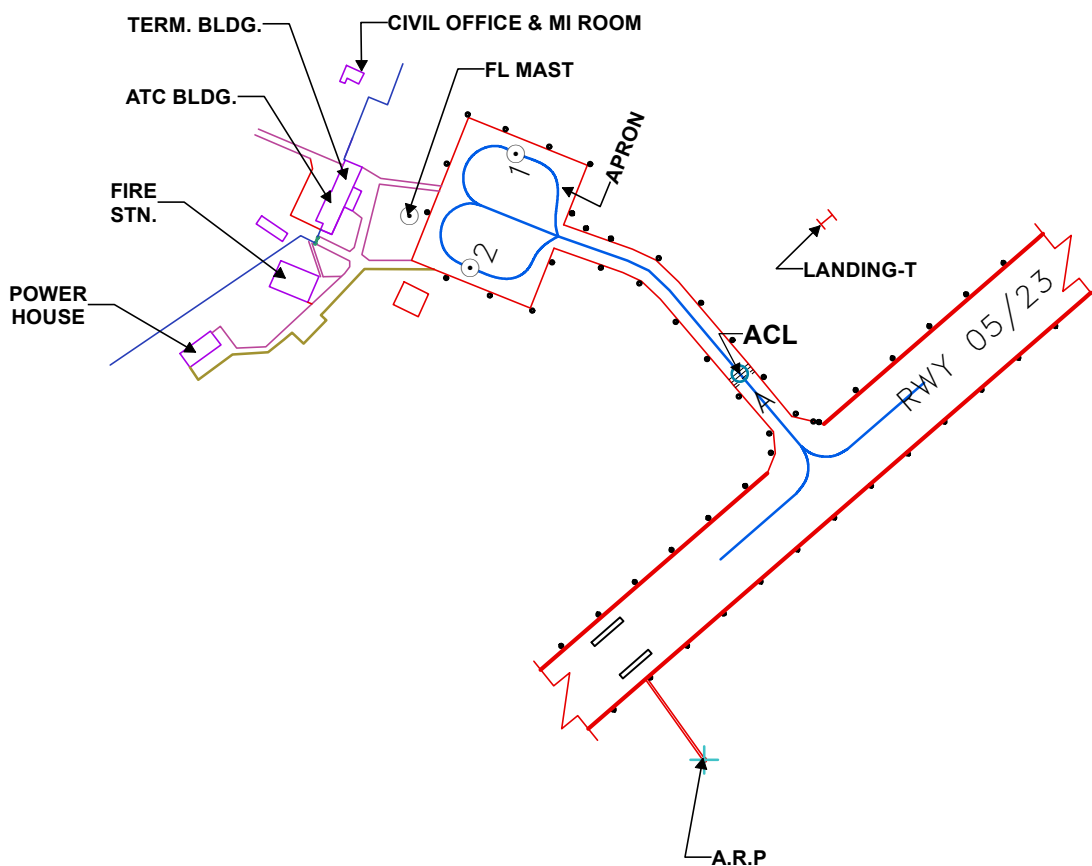
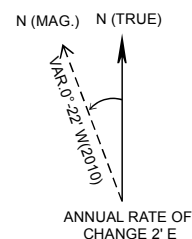
APRON ELEV.159ft.

TWR 122.3

KESHOD,INDIA

KESHOD AIRPORT

- * DATUM:WGS 84
- * DIMENSIONS IN METER
- * ELEVATIONS IN FEET
- * TAXIWAYS 15M WIDE



NOTE:
AERONAUTICAL GROUND LIGHTS
ARE NOT SHOWN IN THIS DWG.

TWY	PCN	WIDTH	ELEV
A	21/F/C/W/T	15M	163ft.

LEGEND	
AIRCRAFT STAND	⊙2
RWY-HOLDING POSITION	▬▬▬

STAND NO.	WGS CO-ORDINATES FOR AIRCRAFT STAND	PCN	SUITABILITY OF AIRCRAFT	STATUS OF AIRCRAFT STAND	ELEV
1	21°19'05.72"N 070°16'05.12"E	16/R/D/W/T	AT72	POWER-IN/POWER-OUT	158
2	21°19'03.51"N 070°16'04.16"E	16/R/D/W/T	AT72	POWER-IN/POWER-OUT	159

DATE OF AERONAUTICAL INFORMATION UPTO
NOV.2021

(UPDATED AS ON 07.12.2021)