

AERODROME CHART

21°18'53.96"N
070°16'08.90"E

ELEV. 168

TWR 122.3

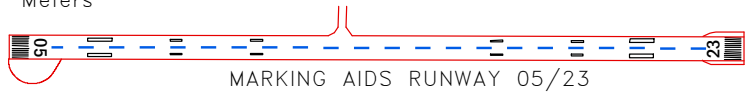
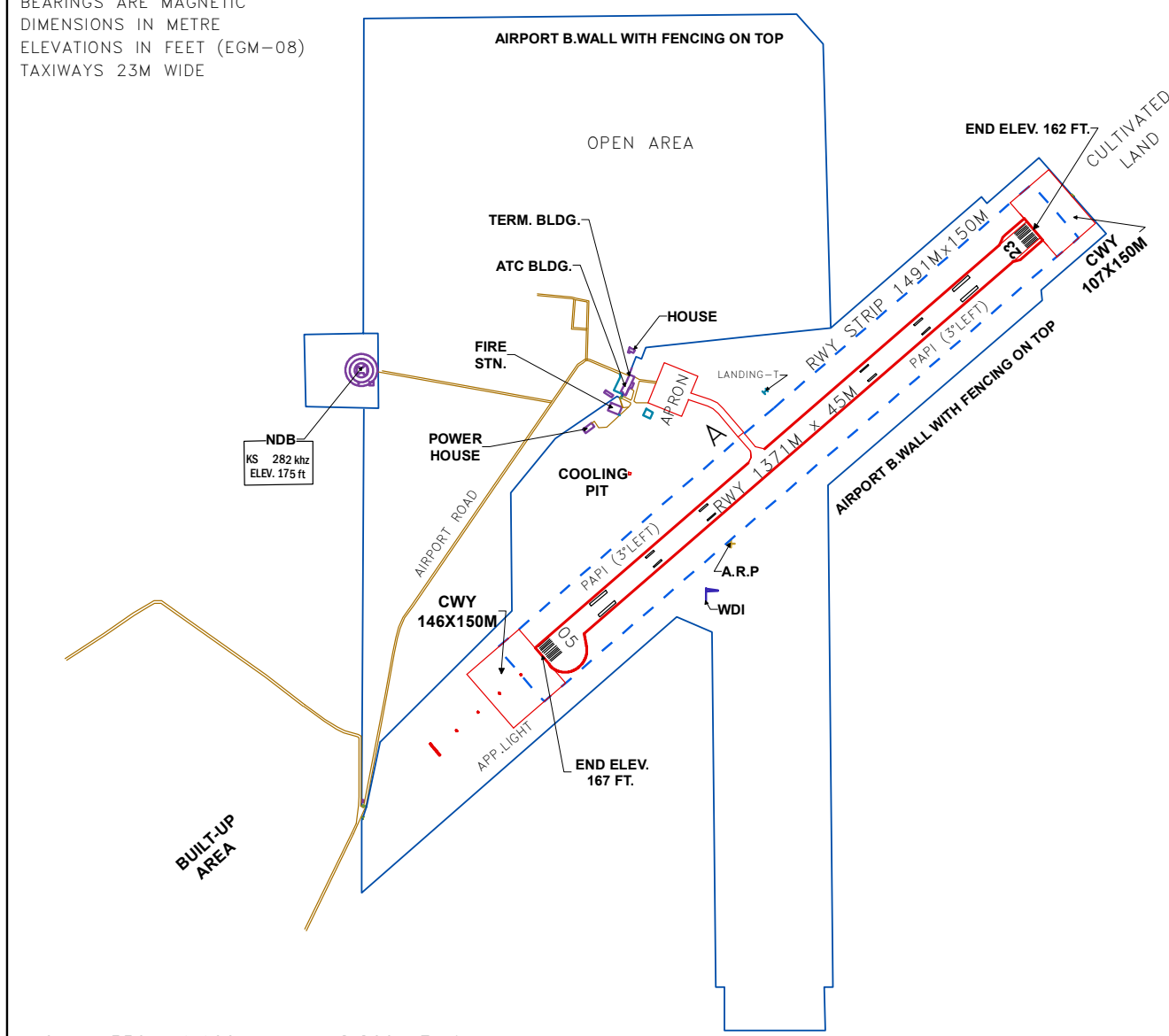
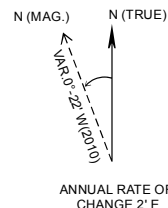
KESHOD, INDIA

KESHOD AIRPORT

RWY	DIRECTION	THR COORDINATES	THR ELEV	BEARING STRENGTH
05	050°	21°18'46.38"N 070°15'55.06"E	167	27/F/C/W/T
23	230°	21°19'15.32"N 070°16'31.23"E	162	

DATUM:WGS 84

BEARINGS ARE MAGNETIC
DIMENSIONS IN METRE
ELEVATIONS IN FEET (EGM-08)
TAXIWAYS 23M WIDE



DATE OF AERONAUTICAL INFORMATION UPTO
JUNE 2018