

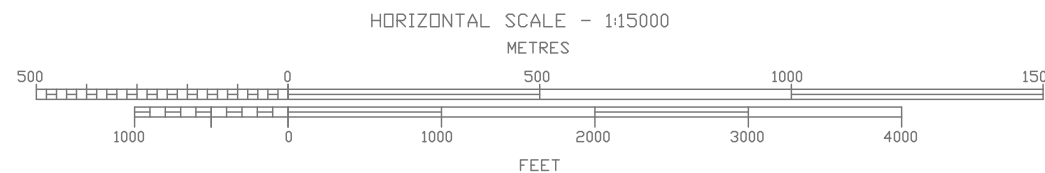
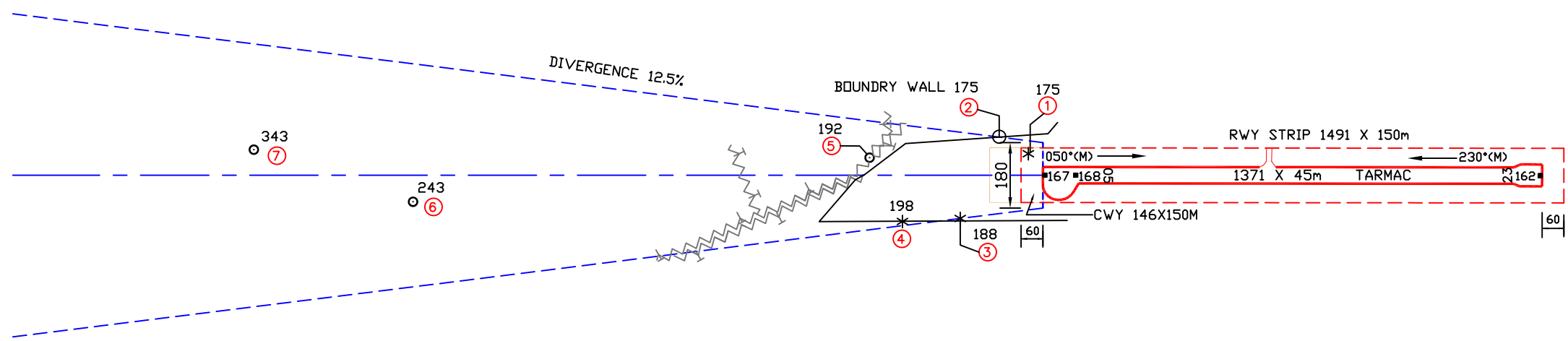
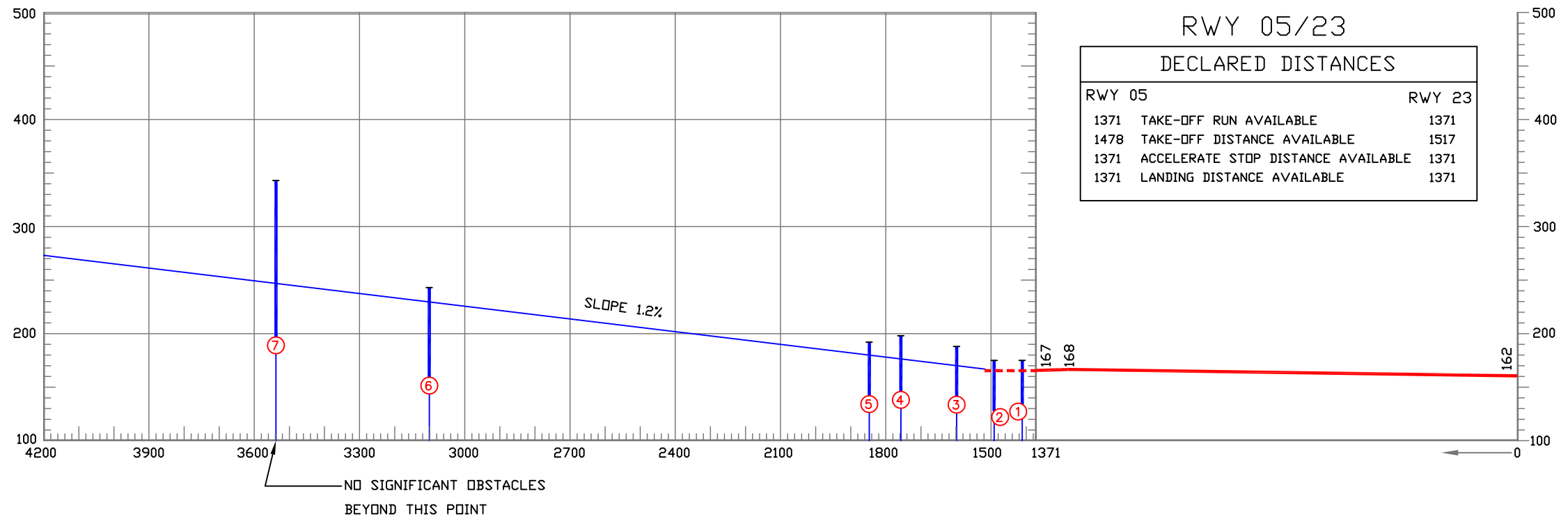
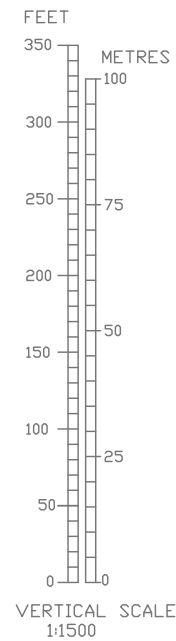
ELEVATIONS IN FEET
ALL OTHER DIMENSIONS IN METRES

AERODROME OBSTACLE CHART

TYPE -A (OPERATING LIMITATIONS)

INDIA/KESHOD
KESHOD AIRPORT/RWY 23

MAGNETIC VARIATION 0°W, (2010)



ORDER OF ACCURACY
HORIZONTAL - 3.0m
VERTICAL - 1ft.

Notes :-

- The objects that have been shielded due to presence of other higher objects have not been shown in this chart.
- Datum - All Elevations are in EGM 2008.
- Periphery road without traffic is no obstacle.
- Consult Notam for latest information.
- Rwy direction rounded to nearest degree (Magnetic)
(In degree minute : Rwy 05/23 = 049°53'/229°53' taken upto 2010).
- Magnetic variation rounded to nearest degree 0°22'W
Annual rate of change 2'E (2010).
- All obstacles shown in this chart are based on Aeronautical Obstacle Survey January 2018.
- Chart prepared based on DGCA CAR Section 9AS & ATM Series 'G' Part-1 Revision 4, 26th Aug. 2014.

AMENDMENT RECORD

| No. | Date | DESCRIPTION |
|-----|------|-------------|
| | | |
| | | |

LEGEND

| | PLAN | PROFILE |
|-----------------------------------|------|---------|
| IDENTIFICATION NUMBER | ① | ① |
| POLE, TOWER, SPIRE, ANTENNA ETC.. | ○ | ○ |
| TREE OR SHRUB | * | * |
| HIGH-TENSION LINE | ⚡ | ⚡ |
| RWY ELEV. (SPOT) | ■168 | ■168 |