

AIRCRAFT PARKING/  
DOCKING CHART

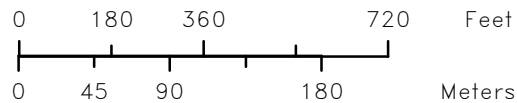
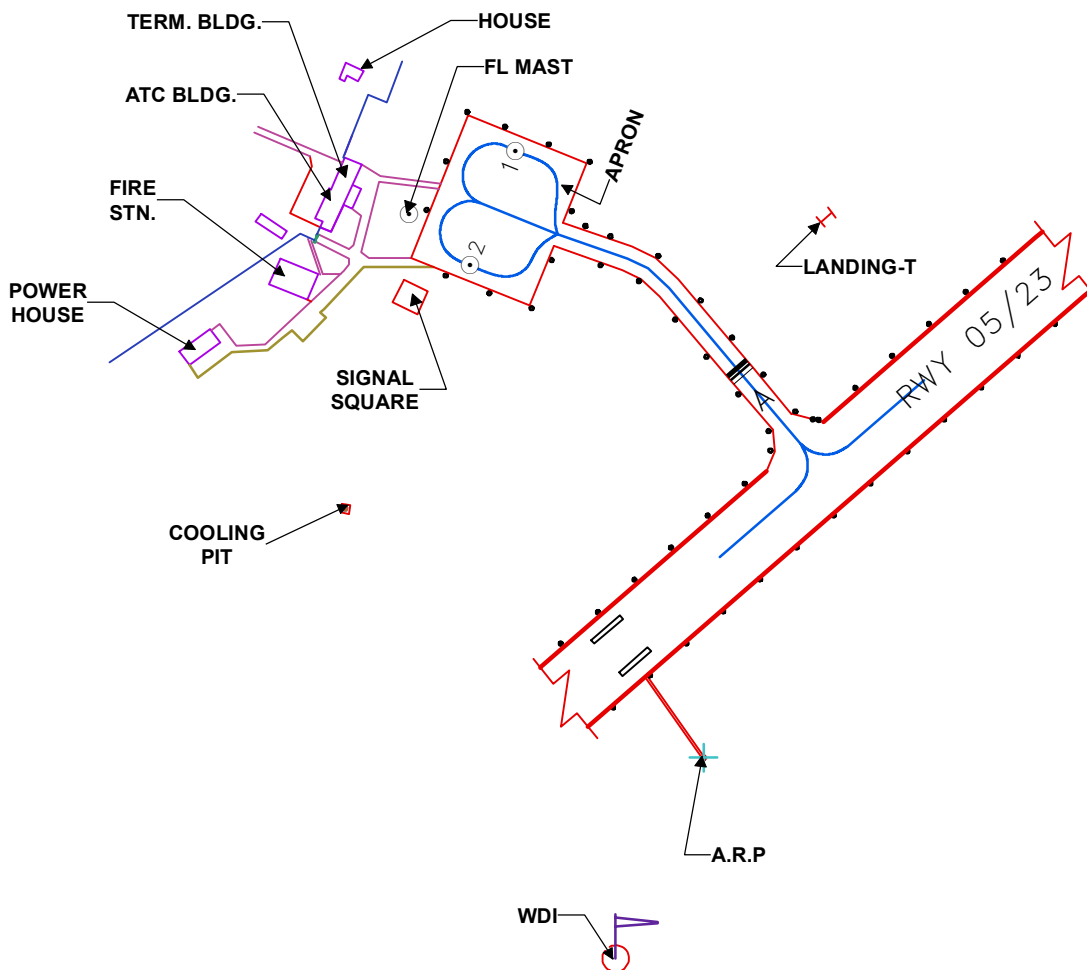
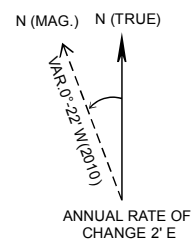
APRON ELEV. 159

TWR 122.3

KESHOD,INDIA

KESHOD AIRPORT

- \* DATUM:WGS 84
- \* DIMENSIONS IN METER
- \* ELEVATIONS IN FEET
- \* TAXIWAYS 23M WIDE



NOTE:  
AERONAUTICAL GROUND LIGHTS  
ARE NOT SHOWN IN THIS DWG.

TWY	PCN	WIDTH	ELEV
A	19/F/C/W/T	23M	163

LEGEND	
AIRCRAFT STAND	
RWY-HOLDING POSITION	

STAND NO.	WGS CO-ORDINATES FOR AIRCRAFT STAND	PCN	SUITABILITY OF AIRCRAFT	STATUS OF AIRCRAFT STAND	ELEV
1	21°19'05.72"N 070°16'05.12"E	7/R/C/W/T	AT72	POWER-IN/POWER-OUT	158
2	21°19'03.51"N 070°16'04.16"E	7/R/C/W/T	AT72	POWER-IN/POWER-OUT	159

DATE OF AERONAUTICAL INFORMATION UPTO  
JUNE 2018