

AERODROME CHART

21°39'01.39"N
069°39'31.03"E

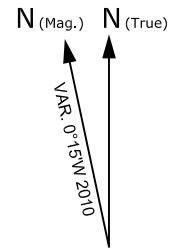
ELEV 23

TWR 118.850

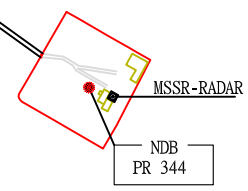
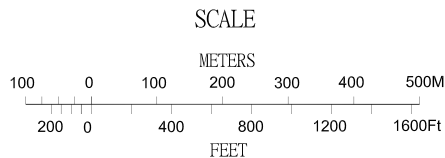
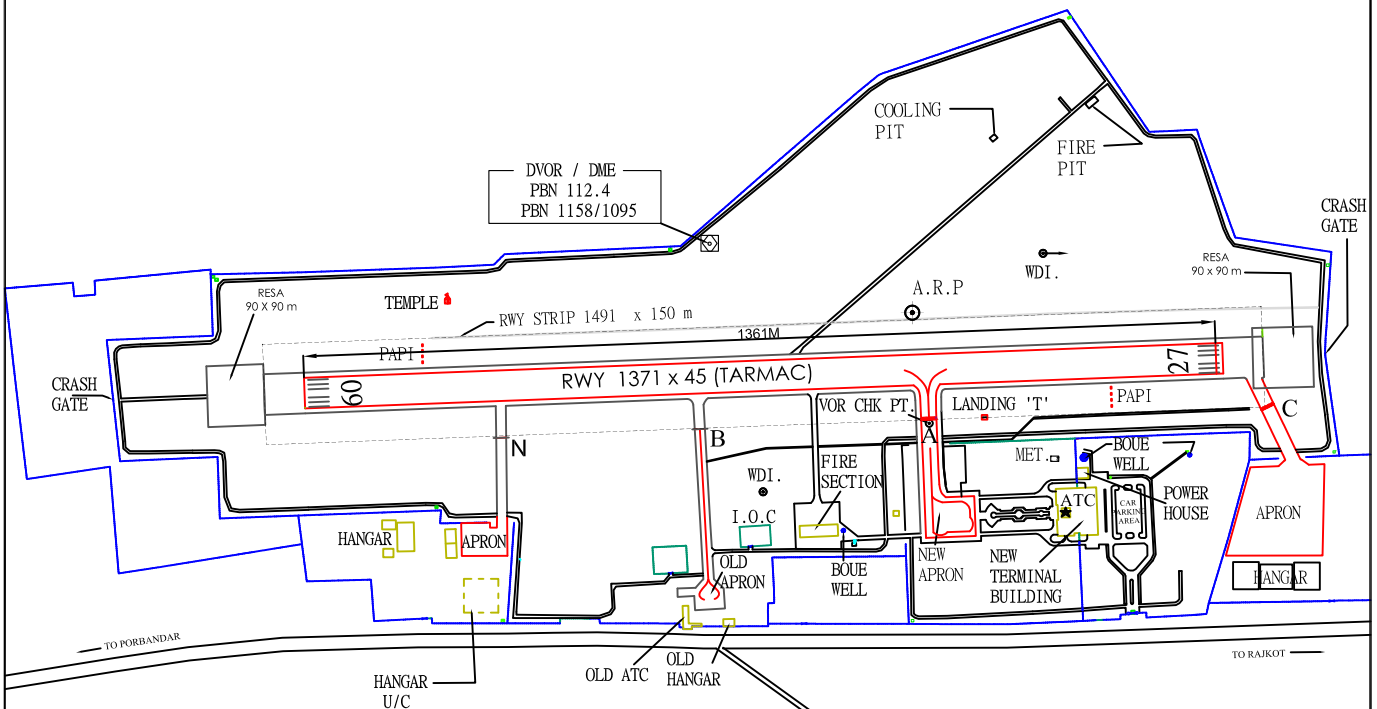
PORBANDAR , INDIA

PORBANDAR AIRPORT

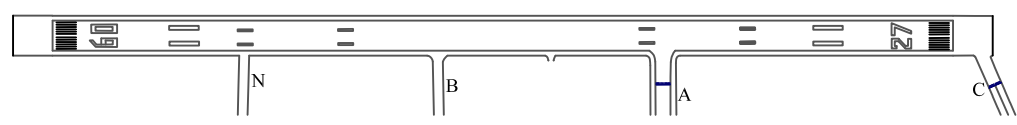
RWY	DIRECTION	THR CO-ORDINATES	THR. ELEV.	BEARING STRENGTH
09	088°	21°38'57.62"N 069°38'59.46"E	23	22/F/B/W/T
27	268°	21°38'59.12"N 069°39'47.15"E	15	



- DATUM: WGS-84.
- BEARINGS ARE MAGNETIC.
- DIMENSIONS IN METRES.
- ELEVATIONS IN FEET.



MARKING AIDS RWY 09/27 AND TWY



NOTE:- AERONAUTICAL GROUND LIGHTS ARE NOT SHOWN IN THIS CHART.

DATE OF AERONAUTICAL INFORMATION:
AUGUST-2018

UPDATED AS ON 05-02-2019