


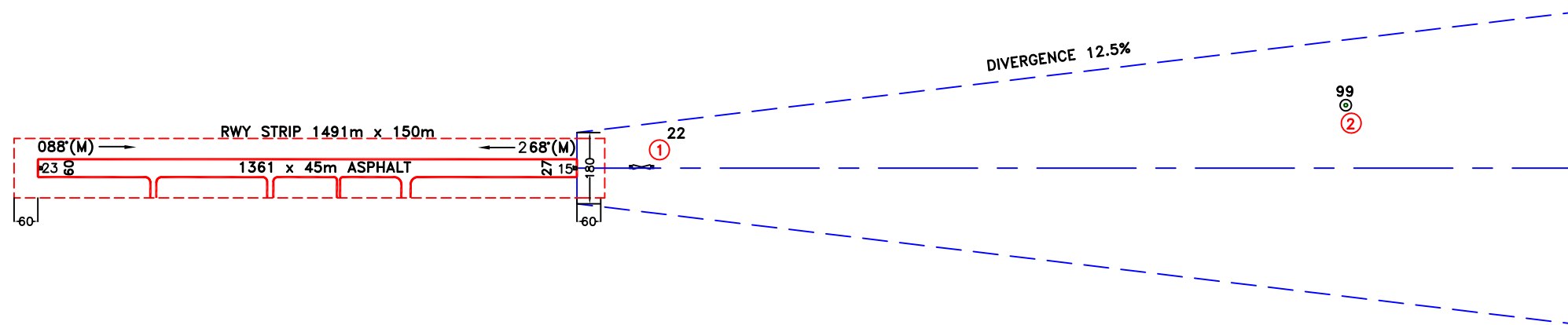
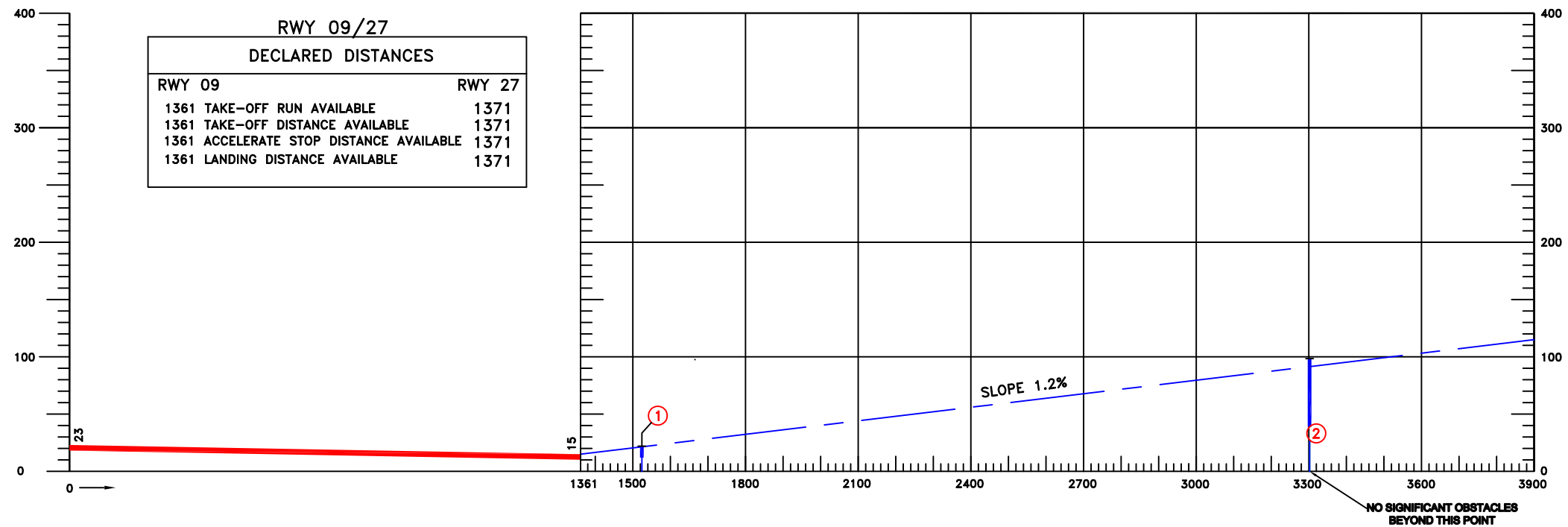
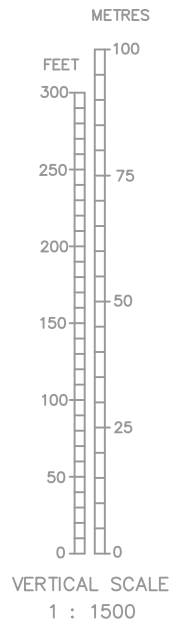
ELEVATIONS IN FEET
ALL OTHER DIMENSIONS IN METRES

AERODROME OBSTACLE CHART

TYPE-A (OPERATING LIMITATIONS)

INDIA/PORBANDAR
PORBANDAR AIRPORT/ RWY 09

MAGNETIC VARIATION - 0°15'W (2010)



ORDER OF ACCURACY	
HORIZONTAL	3.0m
VERTICAL	1ft

Notes :-

- The objects that have been shielded due to presence of other higher objects have not been shown in this chart.
- Datum - All Elevations are in **AMSL**.
- Periphery road without traffic is no obstacle.
- Consult Notam for latest information.
- Rwy direction rounded to nearest degree (Magnetic)
(In degree minute : Rwy 09/27 = 088°19'288°19' taken upto 2010)
(In degree minute : Rwy 09/27 = 088°03'288°03' taken upto 2018)
- Magnetic variation rounded to nearest degree 0°15'W
Annual rate of change 2'E(2010).
- All obstacles shown in this chart are based on Aeronautical Obstacle Survey March 2018.
- Chart prepared based on DGCA CAR Section 9AS & ATM Series'G' Part-1 Revision 4, 28th Aug. 2014.

LEGEND

	PLAN	PROFILE
IDENTIFICATION NUMBER	①	—
GATE	⊃	①
O.H.W.T	⊙	—

AMENDMENT RECORD

No.	DATE	ENTERED BY