

AIRCRAFT PARKING/
DOCKING CHART

ELEV 18

TWR 118.850

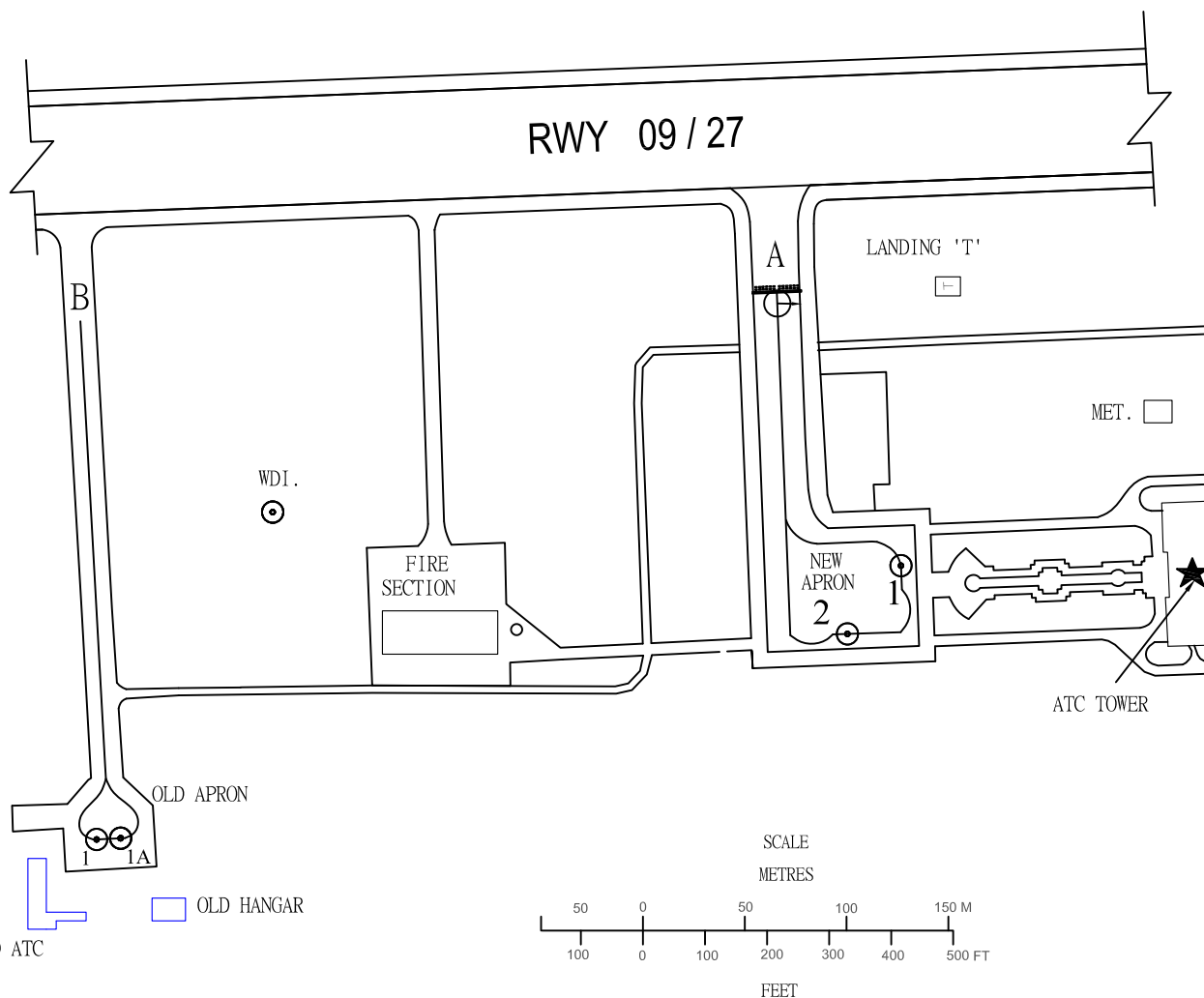
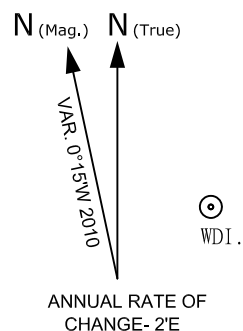
PORBANDAR, INDIA



PORBANDAR AIRPORT

- DATUM: WGS-84.
- BEARINGS ARE MAGNETIC.
DIMENSIONS IN METERS.
ELEVATIONS IN FEET.
- TAXI WAY A 23M WIDE.
- TAXI WAY B 15M WIDE.

 DVOR/DME

A.R.P
21°39'01.39"N
069°39'31.03"E



LEGEND	
AIRCRAFT STAND	1
VOR CHECK POINT	
TAXI HOLDING POSITION	

NOTE:- AERONAUTICAL GROUND LIGHTS ARE NOT SHOWN IN THIS CHART.

BAY NO.	WGS-84 CO-ORDINATES FOR AIRCRAFT STANDS		SUITABILITY OF AIRCRAFT	PCN	ELEV.
NEW 1	21°38'51.83"N	069°39'33.98"E	AT72	35/R/B/W/T	18
NEW 2	21°38'50.74"N	069°39'33.06"E	AT72	35/R/B/W/T	18
OLD 1	21°38'47.51"N	069°39'20.22"E	AT72		20
OLD 1A	21°38'47.53"N	069°39'20.63"E	AT72		20

TWY	PCN	WIDTH
A	35/R/B/W/T	23 M
B	10/R/B/W/T	15 M
C	PCN 10	-
N	LCN 05	-
ISOLATION BAY	10/F/B/W/T	-

DATE OF AERONAUTICAL INFORMATION: AUGUST-2018

UPDATED AS ON 05-02-2019