

AERODROME CHART

08° 43' 20.25" N  
078° 01' 34.23" E

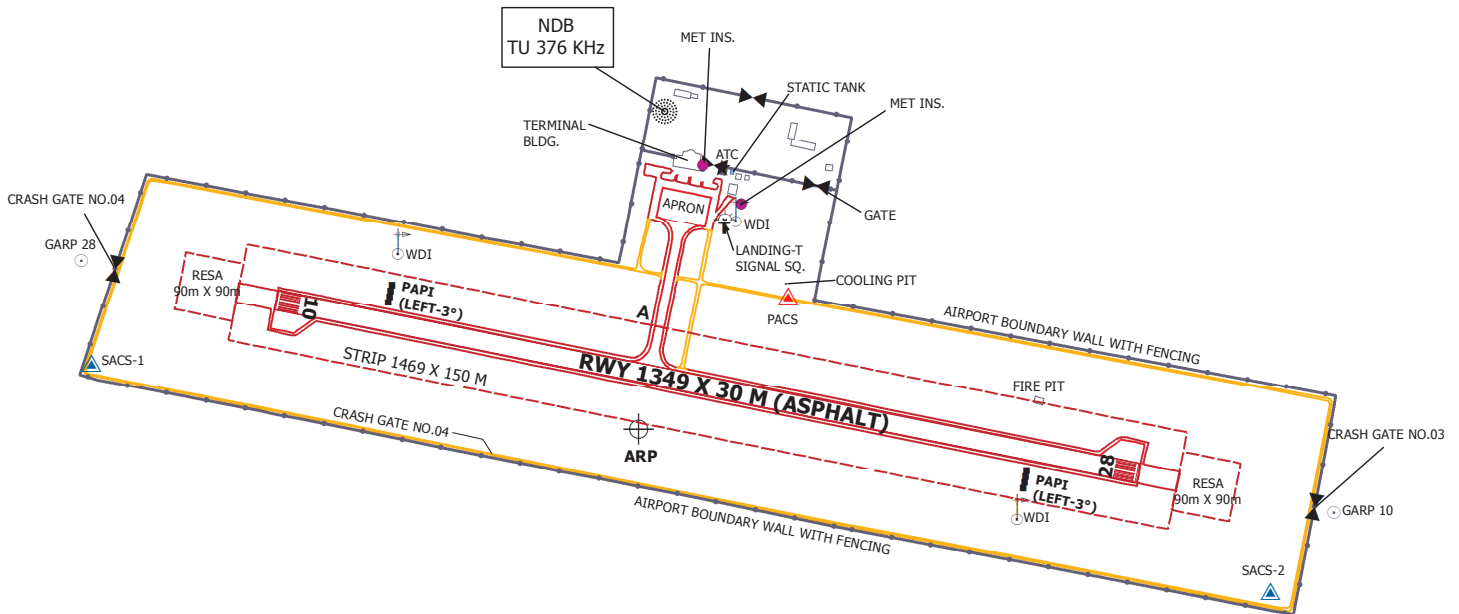
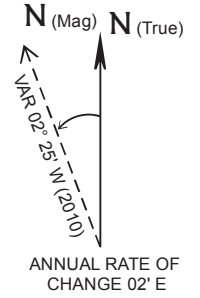
ELEV. 85 ft.

TWR 122.4

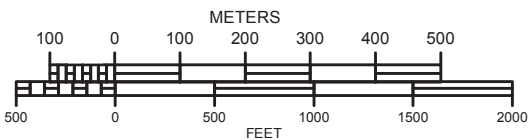
TUTICORIN, INDIA  
TUTICORIN AIRPORT

RWY	DIRECTION	THR. CO-ORDINATES	THR. ELEV.	BEARING STRENGTH
10	103°	08° 43' 26.56" N 078° 01' 16.01" E	85	26/F/C/W/T
28	283°	08° 43' 18.26" N 078° 01' 59.33" E	81	

DATUM: WGS 84  
GEOID MODEL: EGM 2008  
ELEVATIONS IN FEET  
DIMENSIONS IN METRES  
BEARINGS - MAGNETIC  
TWY WIDTH = 15 M



SCALE



NOTE: AERONAUTICAL GROUND LIGHTS ARE NOT SHOWN IN THIS CHART.

MARKING AIDS RUNWAY 10/28

