

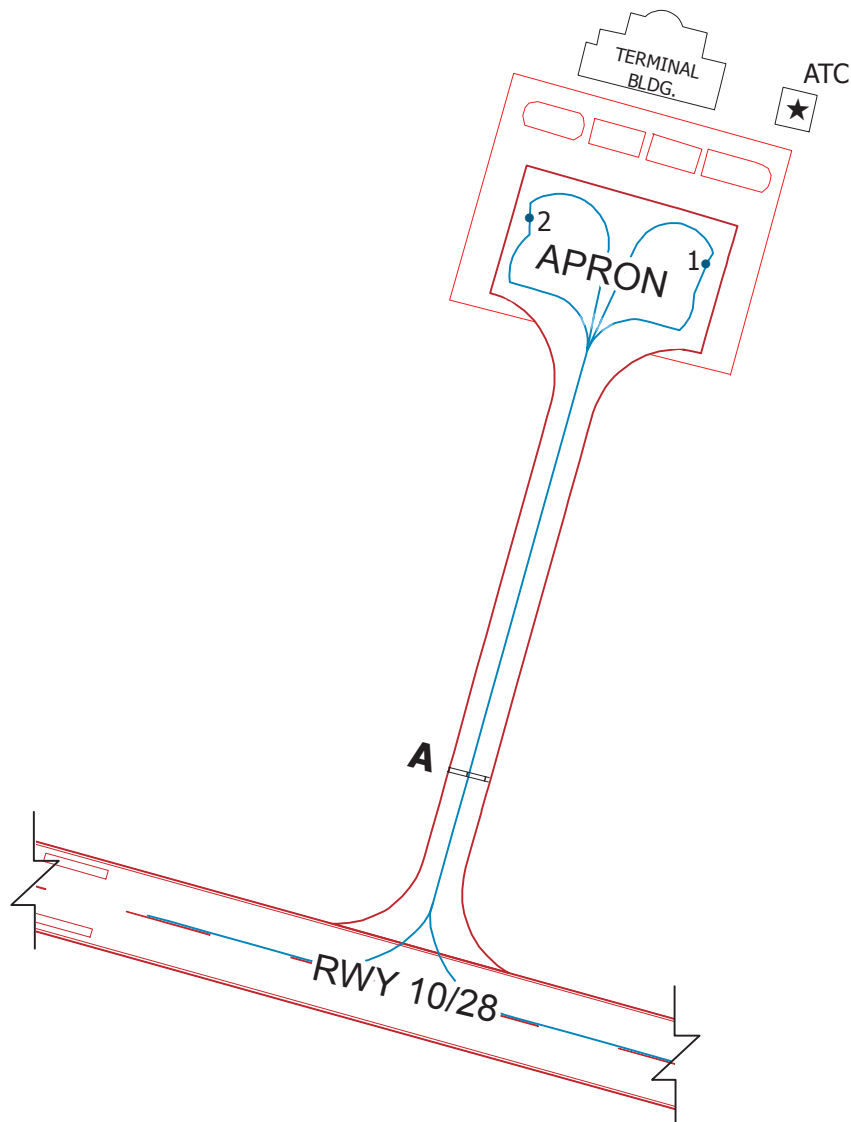
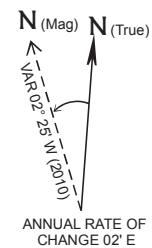
AIRCRAFT PARKING /  
DOCKING CHART

APRON ELEV. 77 ft.

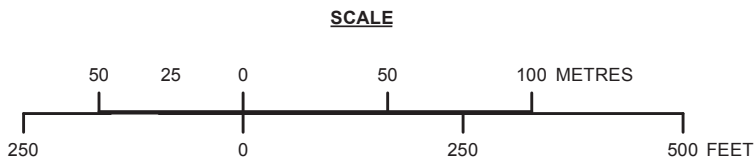
TWR 122.4

TUTICORIN, INDIA  
TUTICORIN AIRPORT

DATUM : WGS 84  
GEOID MODEL : EGM 2008  
ELEVATIONS IN FEET  
DIMENSIONS IN METRES



ARP  
08° 43' 20.25" N  
078° 01' 34.23" E  
Elev. 84 ft.



NOTE: AERONAUTICAL GROUND LIGHTS ARE NOT SHOWN IN THIS CHART.

LEGEND

AIRCRAFT STAND	● 2
RUNWAY HOLDING POSITION	— — — — —

	PCN	WIDTH
TWY "A"	30/F/C/W/T	15m

PARKING BAY NO.	WGS CO-ORDINATES	SUITABILITY	ELEVATION (ft.)	PCN	REMARKS	CONTACT/REMOTE
PB 1	08° 43' 31.393" N 078° 01' 37.453" E	AT75	77	22/R/C/W/T	POWER IN AND	REMOTE
PB 2	08° 43' 31.754" N 078° 01' 35.421" E	Q400	77	22/R/C/W/T	POWER OUT	REMOTE

DATE OF AERONAUTICAL INFORMATION  
AUGUST 2018

UPDATED AS ON FEBRUARY 2019