

AERODROME OBSTACLE CHART

INDIA/KHAJURAHO
KHAJURAHO AIRPORT/RWY 19

DIMENSIONS AND ELEVATIONS IN METRES

TYPE -A (OPERATING LIMITATIONS)

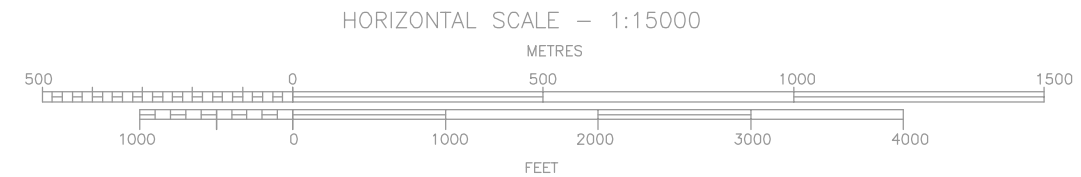
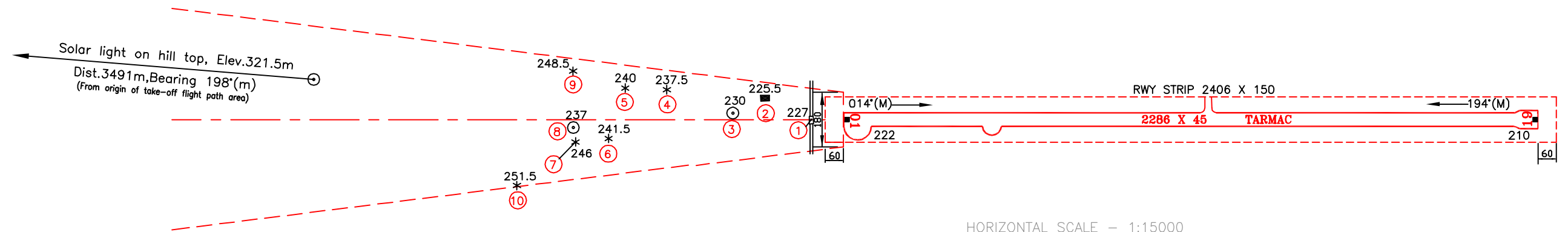
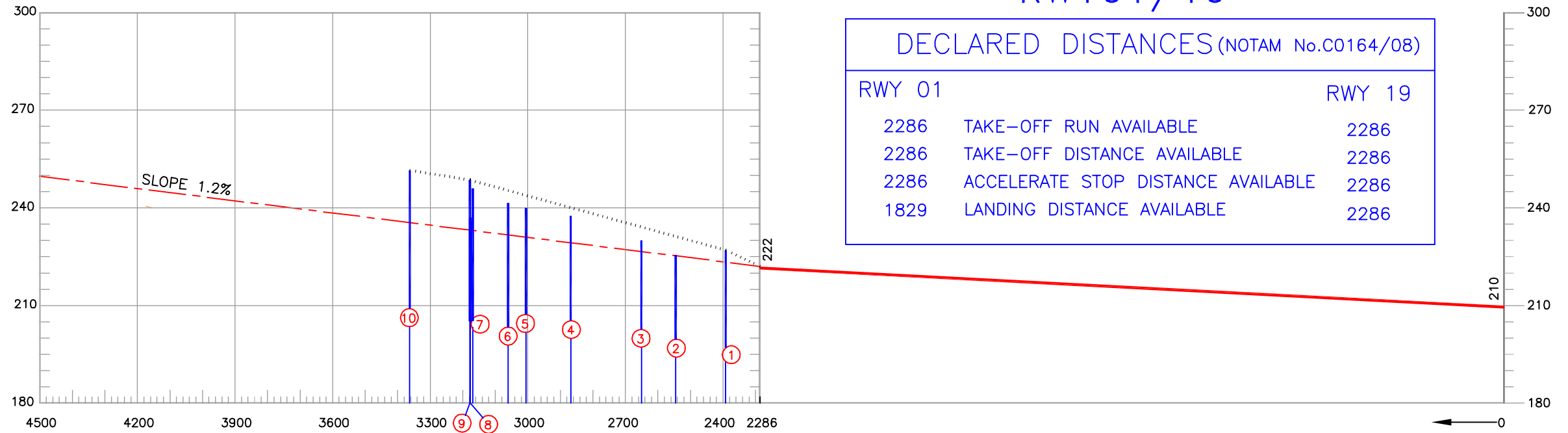
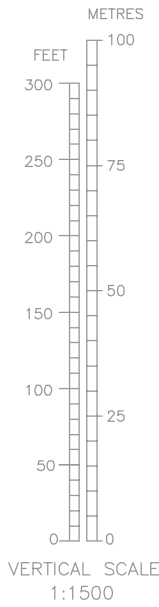
CONSULT NOTAM FOR LATEST INFORMATION

MAGNETIC VARIATION NIL (1995)

RWY01/19

DECLARED DISTANCES (NOTAM No.C0164/08)

RWY 01		RWY 19	
2286	TAKE-OFF RUN AVAILABLE	2286	
2286	TAKE-OFF DISTANCE AVAILABLE	2286	
2286	ACCELERATE STOP DISTANCE AVAILABLE	2286	
1829	LANDING DISTANCE AVAILABLE	2286	



LEGEND	
IDENTIFICATION NUMBER	②
TREE OR SHRUB	*
BUILDING, HUT OR LARGE STRUCTURE	■
POLE, TOWER, SPIRE, MAST ETC...	⊙
MOBILE ROAD TRAFFIC	↔

ORDER OF ACCURACY	
HORIZONTAL	- 1.0m
VERTICAL	- 0.5m

- NOTES:-
- The objects that have been shielded due to presence of other higher objects have not been shown in this chart.
 - Obstructions in the form of trees which are being cut or pruned have not been taken into consideration for establishing threshold displacement.
 - Datum - All Elevations are AMSL.
 - All obstacles shown in this chart are based on aeronautical obstacle Survey Sept., 2006.

AMENDMENT RECORD		
NO.	DATE	ENTERED BY

AERONAUTICAL INFORMATION UPTO -Aug.2008
वैमानिक सूचना - अगस्त 2008 तक

COMPILED BY - CARTOGRAPHY UNIT, AIRPORTS AUTHORITY OF INDIA
संग्रहित किया : कार्टोग्राफी यूनिट, भारतीय विमानपत्तन प्राधिकरण

CHART No. AAI/10-OBS/CARTO/2008
चार्ट सं. भा.वि.प्रा./10-अव./ कार्टो/2008