

# AERODROME OBSTACLE CHART

TYPE -A (OPERATING LIMITATIONS)

INDIA/RAJKOT  
RAJKOT AIRPORT/RWY 05

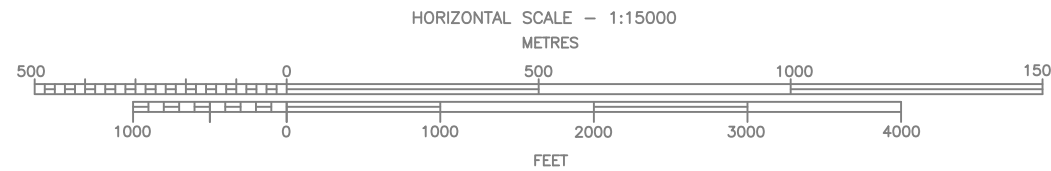
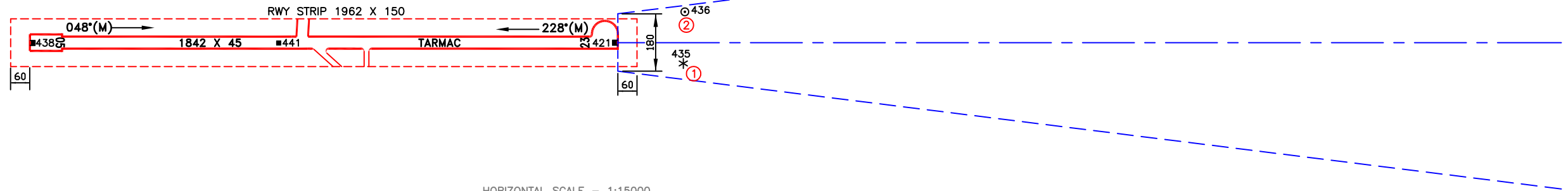
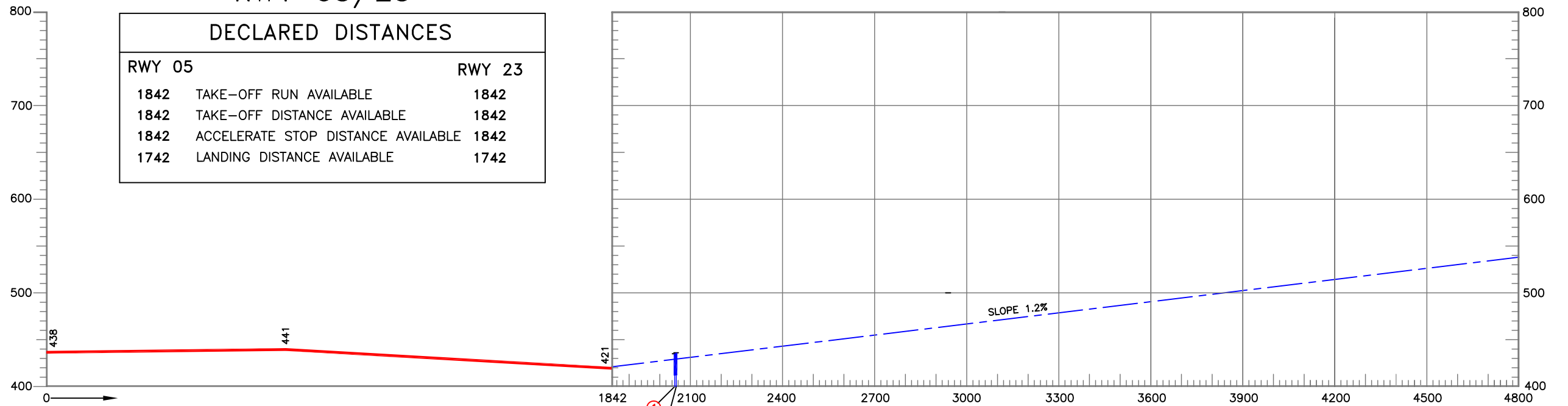
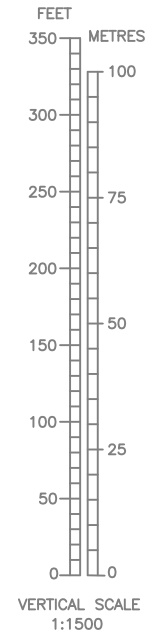
ELEVATIONS IN FEET  
ALL OTHER DIMENSIONS IN METRES

MAGNETIC VARIATION 0° (2010)

## RWY 05/23

### DECLARED DISTANCES

RWY 05	RWY 23
1842 TAKE-OFF RUN AVAILABLE	1842
1842 TAKE-OFF DISTANCE AVAILABLE	1842
1842 ACCELERATE STOP DISTANCE AVAILABLE	1842
1742 LANDING DISTANCE AVAILABLE	1742



### LEGEND

	PLAN	PROFILE
IDENTIFICATION NUMBER	①	
POLE, TOWER, SPIRE, ANTENNA ETC...	⊙	⊙
TREE OR SHRUB	*	*
RWY ELEV.(SPOT)	■441	■

#### ORDER OF ACCURACY

HORIZONTAL - 3.0m  
VERTICAL - 1ft.

#### NOTES:-

1. The objects that have been shielded due to presence of other higher objects have not been shown in this chart.
2. Datum - All Elevations are AMSL.
3. Periphery road without traffic is no obstacle.
4. Consult Notam for latest information.
5. Rwy directions rounded to nearest degree.(Magnetic) (In degree minute : Rwy 05/23 = 047°33'/227°33') (taken upto 2010)
6. All obstacles shown in this chart are based on aeronautical obstacle Survey April 2011.

#### AMENDMENT RECORD

NO.	DATE	ENTERED BY
1.	23.06.15	Rwy Bearing amended given by Sur. sec. R.S.

AERONAUTICAL INFORMATION UPTO - JUNE 2015

वैमानिक सूचना : जून 2015 तक

COMPILED BY- CARTO-ACC, AIRPORTS AUTHORITY OF INDIA

संग्रहित किया : कार्टो- वै.मा.प्र., भारतीय विमानपत्तन प्राधिकरण

CHART No. AAI/13-OBS/CARTO-ACC/2014

चर्ट सं भा.वि.प्रा./13-अव./वै.मा.प्र.-कार्टे/2014