

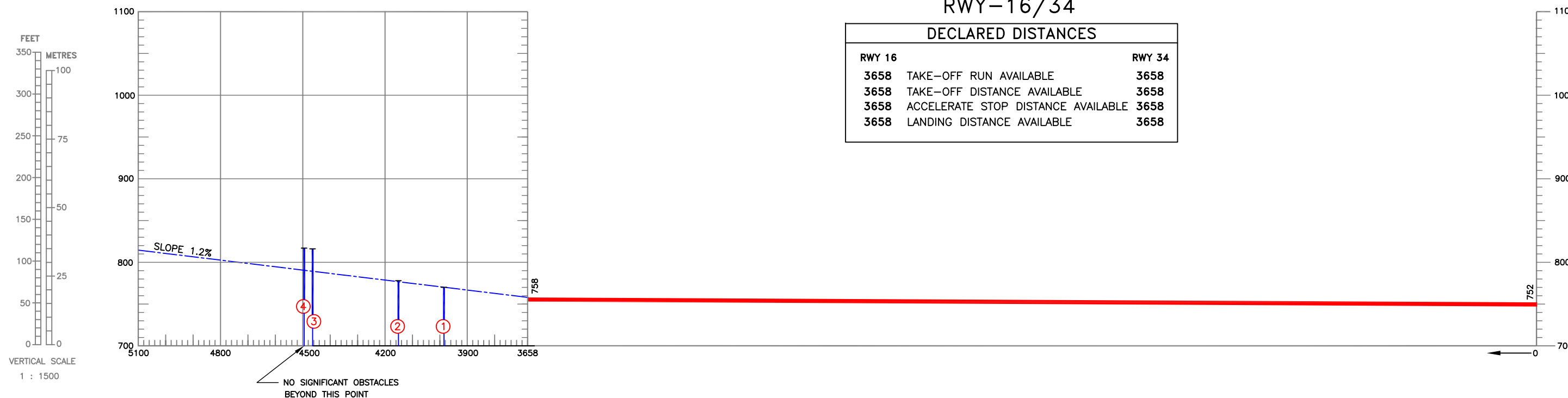
AERODROME OBSTACLE CHART

TYPE-A (OPERATING LIMITATIONS)

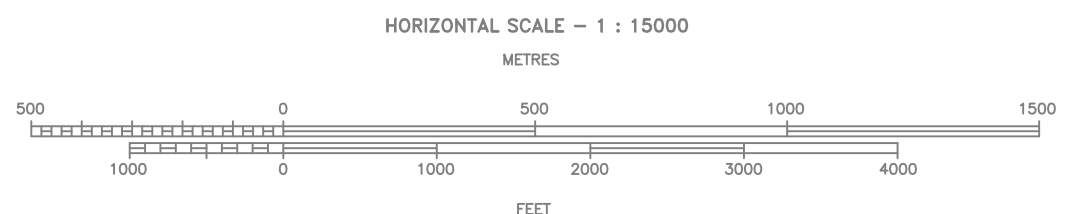
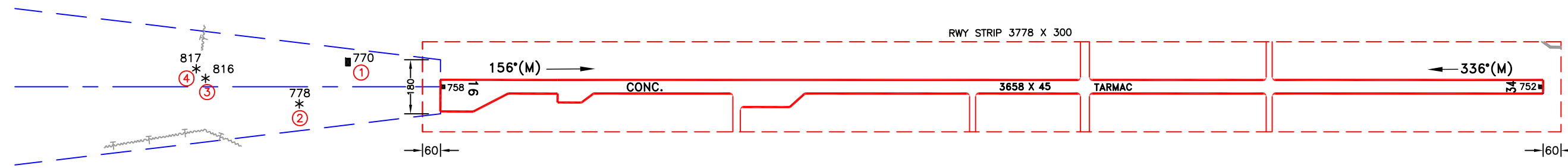
INDIA / AMRITSAR
SRI GURU RAM DASS JEE INTL. AIRPORT- RWY 34

ELEVATIONS IN FEET
ALL OTHER DIMENSIONS IN METRES

MAGNETIC VARIATION 2°E 2010



RWY-16/34	
DECLARED DISTANCES	
RWY 16	RWY 34
3658 TAKE-OFF RUN AVAILABLE	3658
3658 TAKE-OFF DISTANCE AVAILABLE	3658
3658 ACCELERATE STOP DISTANCE AVAILABLE	3658
3658 LANDING DISTANCE AVAILABLE	3658



LEGEND		
	PLAN	PROFILE
IDENTIFICATION NUMBER	①	
TREE OR SHRUB	*	
BUILDING OR LARGE STRUCTURE	■	
HIGH TENSION LINE	~	
HEIGHT(AMSL)	778	

ORDER OF ACCURACY	
HORIZONTAL	- 3.0m
VERTICAL	- 1ft.

- NOTES:**
1. The objects that have been shielded due to presence of other higher objects have not been shown in this chart.
 2. Obstructions in the form of trees which are being cut or pruned have not been taken into consideration for establishing threshold displacement.
 3. Datum - All Elevations are AMSL.
 4. Periphery road without traffic is no obstacle.
 5. Consult Notam for latest information.
 6. All obstacles shown in this chart are based on aeronautical obstacle Survey March,2011.

AMENDMENT RECORD		
NO.	DATE	ENTERED BY
1.	08.06.12	AMND. as per Amritsar Jt. GM(ATM) Itr. no. AAI/ASR/ATM/12/234, DT.25.05.12. R.S.

AERONAUTICAL INFORMATION UPTO - AUG.2013
वैमानिक सूचना . अगस्त 2013 तक

COMPILED BY-AERONAUTICAL CHART CELL, AIRPORTS AUTHORITY OF INDIA
संग्रहित किया : कार्टोग्राफी यूनिट, भारतीय विमानपत्तन प्राधिकरण

CHART No.AAI/14-OBS/ACC/2013
चार्ट सं. भा.वि.प्रा./14-अव./वै.मा.प्र./2013