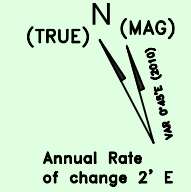
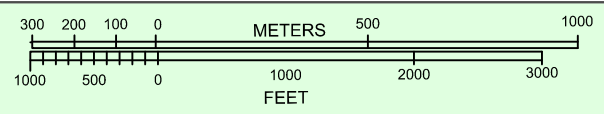


AERODROME CHART ARP **28° 34' 07.439"N** **077° 06' 44.717"E** **ELEVATION 778 Ft** TWR **RWY 27 - 118.75 NORTH** SMC **RWY 27 - 121.75 NORTH** CLD **121.95** DVOR **DPN 116.1** INDIA-DELHI/IGI AIRPORT
 RWY 28 - 118.10 MIDDLE RWY 28 - 121.90 MIDDLE DCL **DELCFYA** DVOR **DIG 114.60**
 RWY 29 - 125.85 SOUTH RWY 29 - 121.625 SOUTH

RUNWAY	THRESHOLD DISPLACED	151 m
RUNWAY 11	THRESHOLD DISPLACED	645 m
RUNWAY 29	THRESHOLD DISPLACED	1460 m

RWY	DIRECTION (MAG)	THR. ELEV.	THR. COORDINATES	BEARING	STRENGTH
09	091°	718ft	28°34'13.982"N 077°05'17.282"E	84/R/B/W/T	0 to 520m (CONCRETE) 520 to 2816m (FLEXIBLE)
27	271°	752ft	28°34'11.741"N 077°06'55.307"E	90/F/B/W/T	0 to 2296m (FLEXIBLE) 2296 to 2816m (CONCRETE)
10	104°	721ft	28°34'02.036"N 077°05'05.542"E	75/R/A/W/T	0 to 98m (CONCRETE) 98 to 3661m (FLEXIBLE)
28	284°	778ft	28°33'30.737"N 077°07'21.270"E	74/R/A/W/T	0 to 152m (CONCRETE) 152 to 3715m (FLEXIBLE)
11	103°	725ft	28°32'44.860"N 077°04'18.858"E	75/R/A/W/T	0 to 438m (CONCRETE) 438 to 4166m (FLEXIBLE)
29	283°	752ft	28°32'27.048"N 077°05'41.973"E	110/R/C/W/T	0 to 264m (CONCRETE) 264 to 3992m (FLEXIBLE) 3992 to 4430m (CONCRETE)



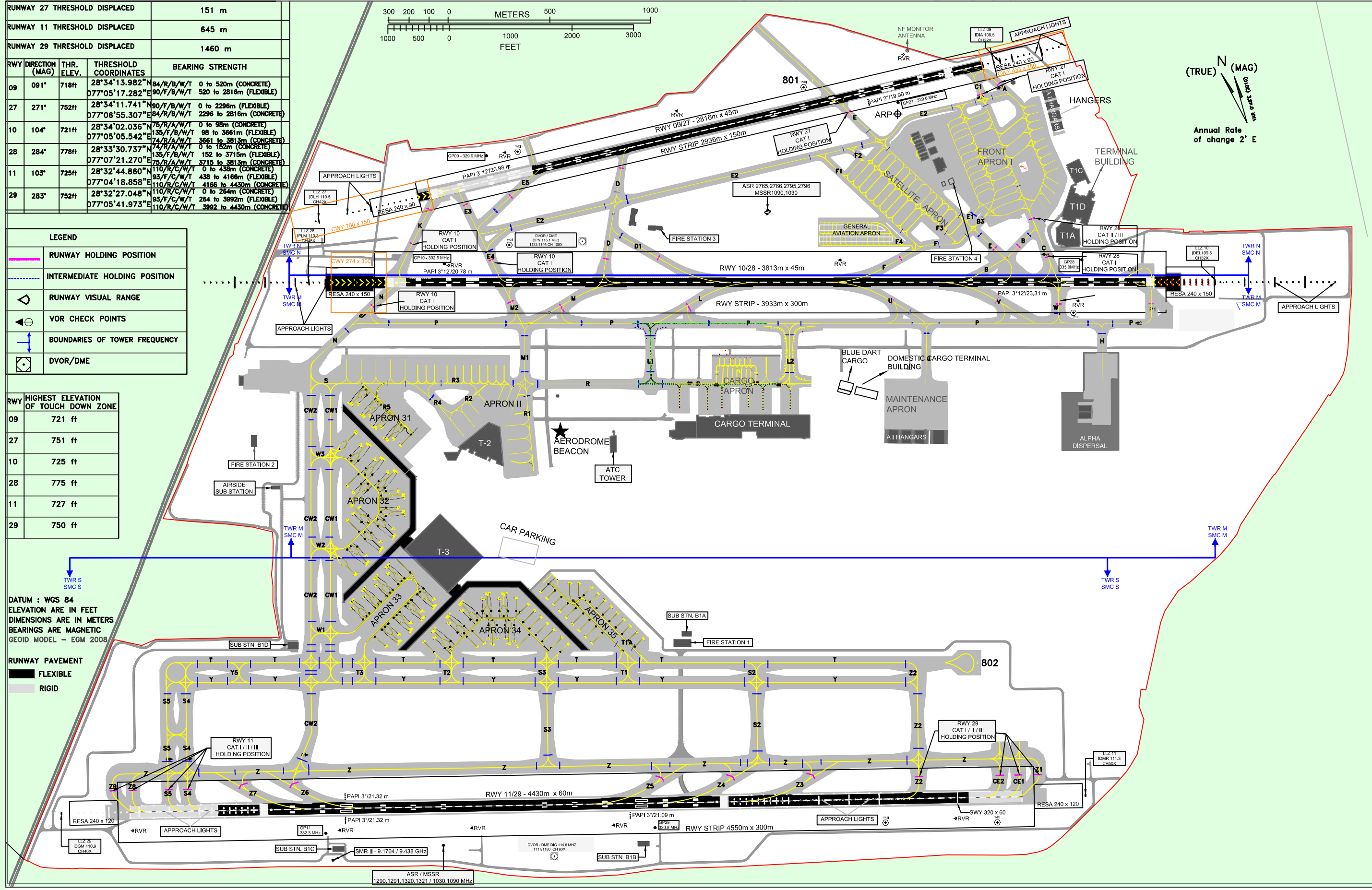
LEGEND

- RUNWAY HOLDING POSITION
- INTERMEDIATE HOLDING POSITION
- RUNWAY VISUAL RANGE
- VOR CHECK POINTS
- BOUNDARIES OF TOWER FREQUENCY
- DVOR/DME

RWY	HIGHEST ELEVATION OF TOUCH DOWN ZONE
09	721 ft
27	751 ft
10	725 ft
28	775 ft
11	727 ft
29	750 ft

DATUM : WGS 84
 ELEVATION ARE IN FEET
 DIMENSIONS ARE IN METERS
 BEARINGS ARE MAGNETIC
 GEOID MODEL - EGM 2008

RUNWAY PAVEMENT
 FLEXIBLE
 RIGID



AERONAUTICAL INFORMATION UPTO JAN- 2018

PRODUCING ORGANIZATION : DELHI INTERNATIONAL AIRPORT LIMITED
Airside.planning@gmrgroup.in