

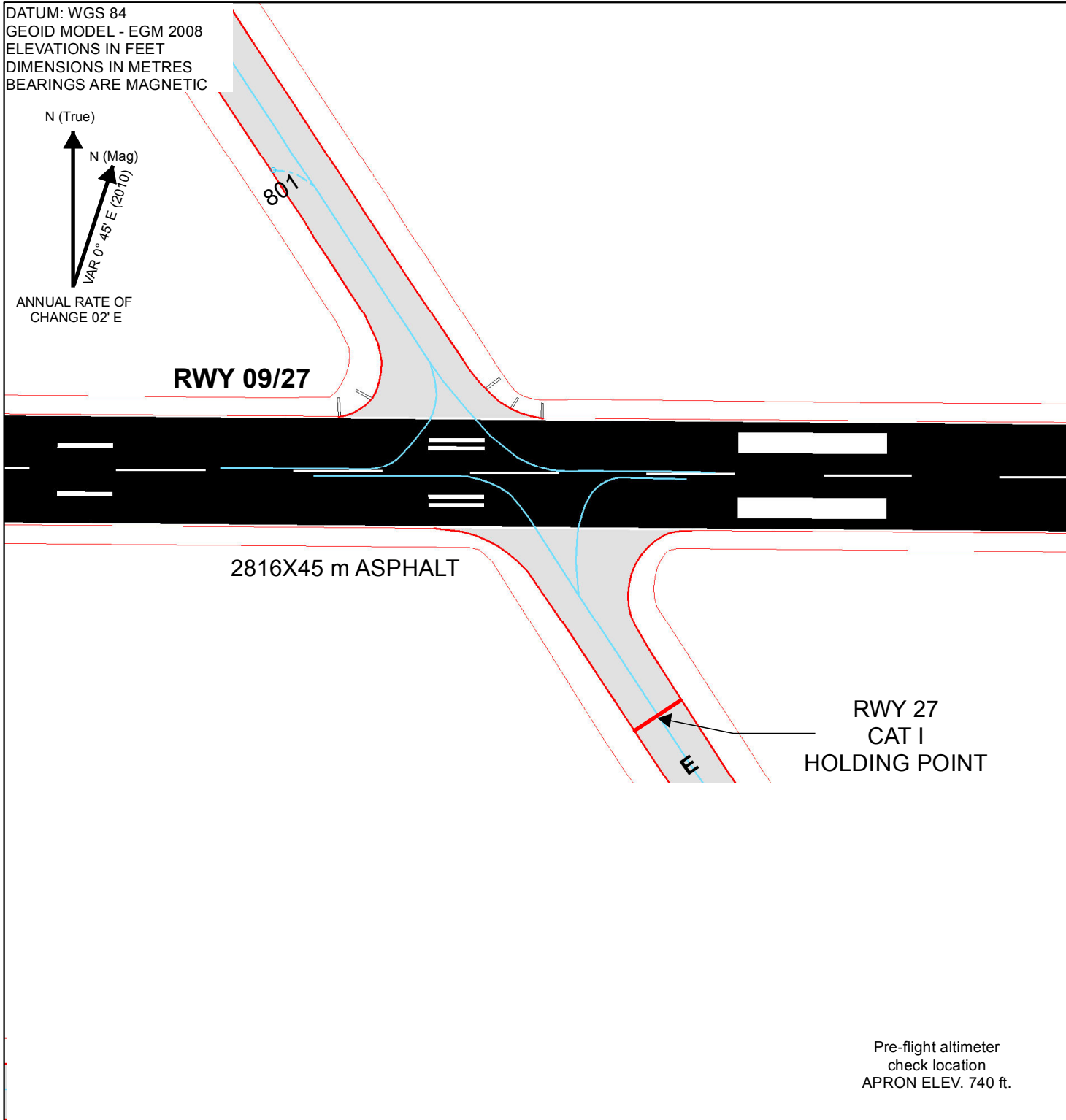
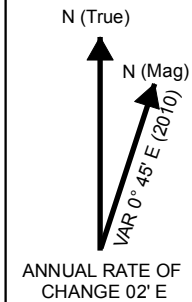
**AIRCRAFT PARKING /  
DOCKING CHART  
TWY 15/33**

TWR NORTH 118.75  
TWR MIDDLE 118.10

SMC NORTH 121.75  
SMC MIDDLE 121.90

CLD 121.95  
DCL DELCFYA

DATUM: WGS 84  
GEOID MODEL - EGM 2008  
ELEVATIONS IN FEET  
DIMENSIONS IN METRES  
BEARINGS ARE MAGNETIC



2816X45 m ASPHALT


RWY 27  
CAT I  
HOLDING POINT

Pre-flight altimeter  
check location  
APRON ELEV. 740 ft.

PARKING STAND DETAILS

STAND NO.	PCN	WGS 84 CO-ORDINATES	TYPE OF AIRCRAFT	REMARKS	CONTACT / REMOTE
801	38 / F / B / W / T	28° 34' 17.550" N   077° 06' 29.590" E	UPTO CODE LETTER E	Power in - Push back	Remote

LEGEND	
AIRCRAFT STAND	
RHP	



NOTE :  
1. AERONAUTICAL GROUND LIGHTS ARE NOT AVAILABLE.  
2. IHP - INTERMEDIATE HOLDING POSITION.  
AERONAUTICAL INFORMATION UPTO JUNE 2016.

PRODUCING ORGANIZATION  
DELHI INTERNATIONAL AIRPORT LIMITED  
Airside.Planning@gmrgroup.in