

AIRCRAFT PARKING / DOCKING CHART
TWY T DUMBELL

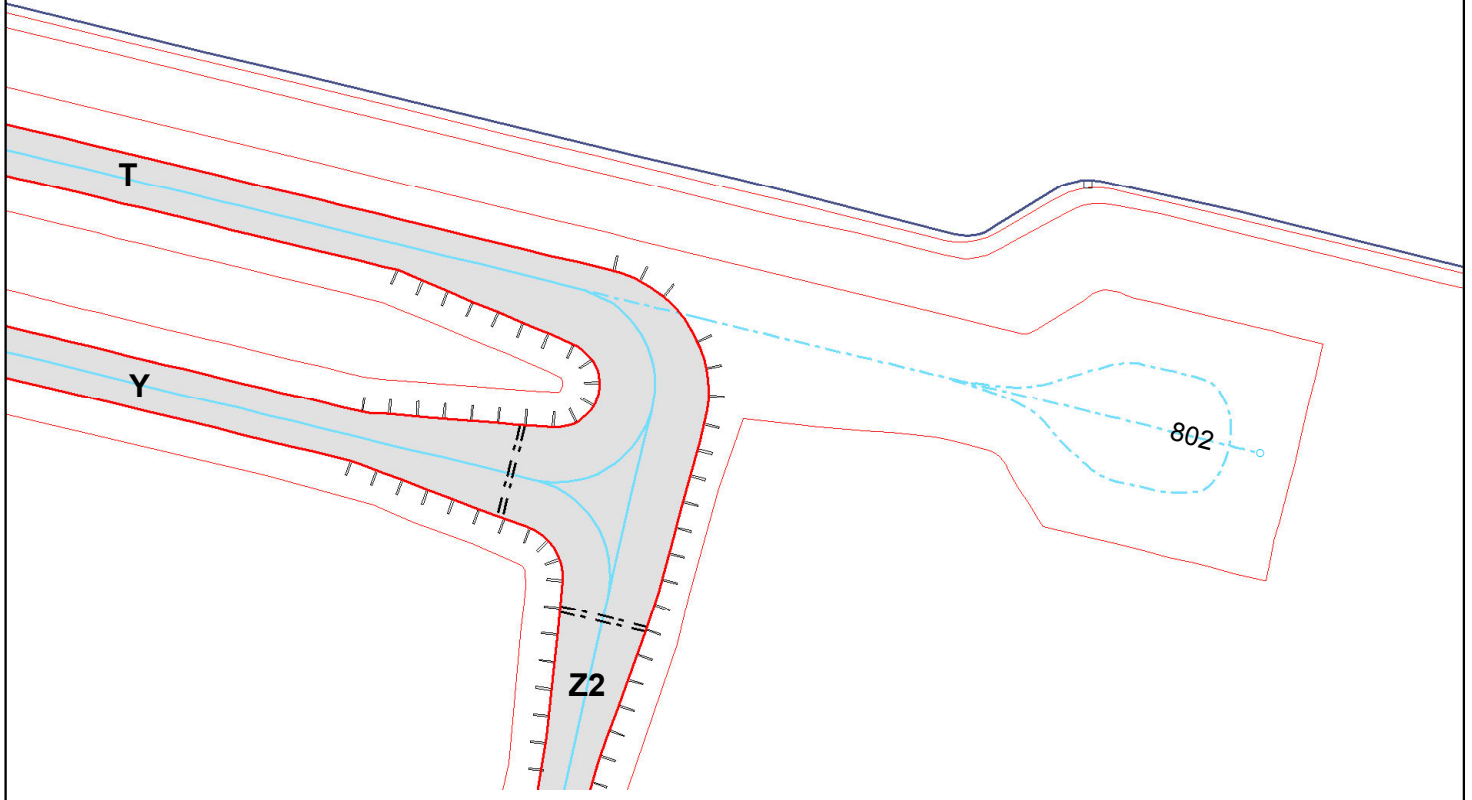
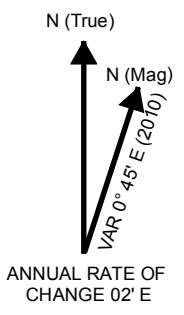
TWR MIDDLE 118.10
 TWR SOUTH 125.85

SMC MIDDLE 121.90
 SMC SOUTH 121.625

CLD 121.95
 DCL DELCFYA

INDIA/DELHI
IGI AIRPORT

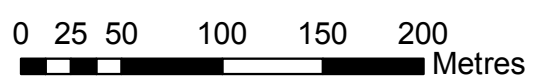
DATUM: WGS 84
 GEOID MODEL - EGM 2008
 ELEVATIONS IN FEET
 DIMENSIONS IN METRES
 BEARINGS ARE MAGNETIC



Pre-flight altimeter
 check location
 APRON ELEV. 770 ft.

PARKING STAND DETAILS						
STAND NO.	PCN	WGS 84 CO-ORDINATES		TYPE OF AIRCRAFT	REMARKS	CONTACT / REMOTE
802	93 / F / C / W / T	28° 32' 38.578" N	077° 06' 32.436" E	UPTO CODE LETTER F	Power in - Push back	Remote

LEGEND	
AIRCRAFT STAND	○
IHP	=====



NOTE :
 1. AERONAUTICAL GROUND LIGHTS ARE NOT AVAILABLE.
 2. IHP - INTERMEDIATE HOLDING POSITION.
 AERONAUTICAL INFORMATION UPTO JUNE 2016.

PRODUCING ORGANIZATION
 DELHI INTERNATIONAL AIRPORT LIMITED
 Airside.Planning@gmrgroup.in