AERODROME CHART

ARP 17°14'26"N
078°25'44"E

ELEV.2028 FT

TWR 118.450MHz
GND 121.850MHz

INDIA/ SHAMSHABAD (HYDERABAD)
RAJIV GANDHI INTL. AIRPORT

RWY	DIRECTION	THR. COORDINATES	THR. ELEV.	BEARING STRENGTH
09R	090°	17°13'42.90"N 078°24'46.17"E	1968.5 FT	88/R/C/W/T-First 150m both ends 77/F/B/W/T - Remaining
27L	270°	17°13'44.89"N 078°27'10.33"E	2024.3 FT	
09L	090°	17°13'50.35"N 078°24'54.83"E	1971.8 FT	77/F/B/W/T
27R	270°	17°13'52.08"N 078°27'00.31"E	2027.5 FT	

- DATUM:WGS-84
- ELEVATIONS IN FEET, DIMENSIONS IN METERS
- BEARINGS ARE MAGNETIC

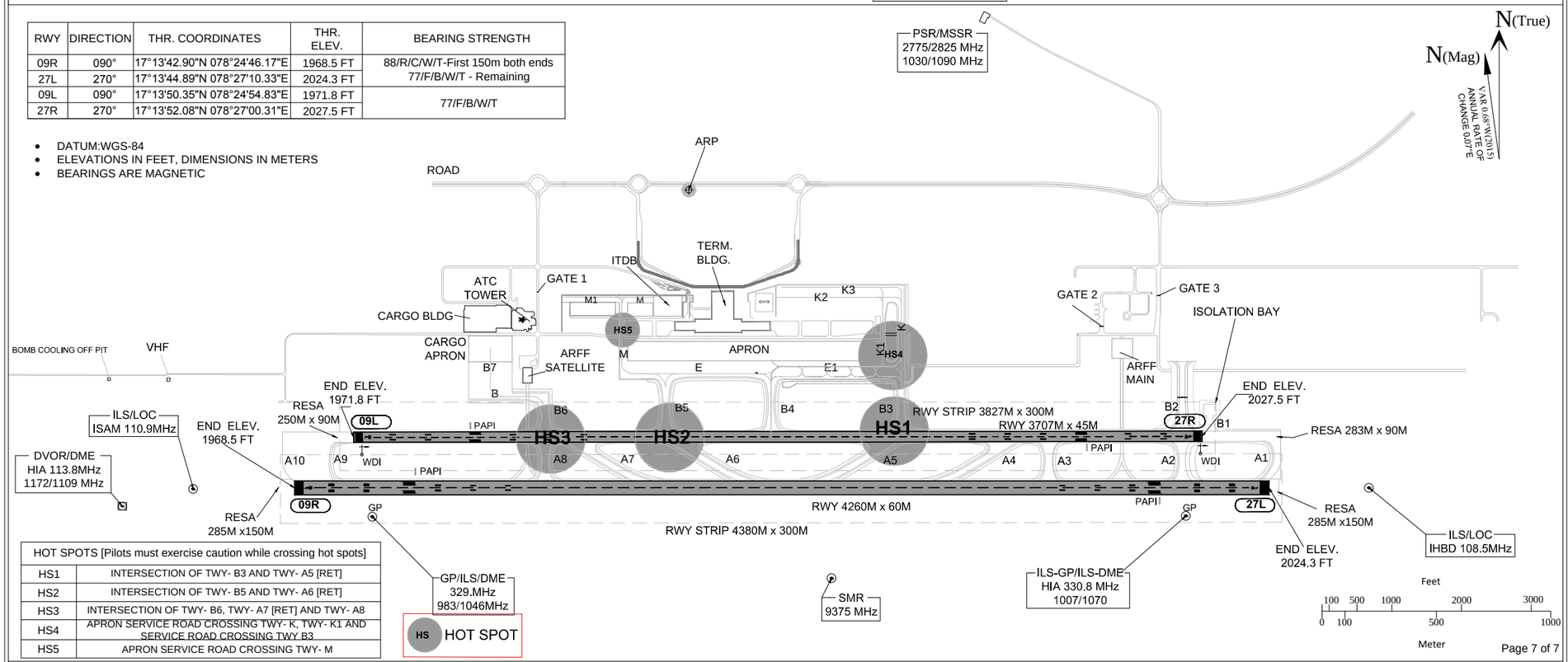

HOT SPOTS [Pilots must exercise caution while crossing hot spots]	
HS1	INTERSECTION OF TWY- B3 AND TWY- A5 [RET]
HS2	INTERSECTION OF TWY- B5 AND TWY- A6 [RET]
HS3	INTERSECTION OF TWY- B6, TWY- A7 [RET] AND TWY- A8
HS4	APRON SERVICE ROAD CROSSING TWY- K, TWY- K1 AND SERVICE ROAD CROSSING TWY B3
HS5	APRON SERVICE ROAD CROSSING TWY- M

Page 7 of 7

MARKING AIDS FOR RUNWAY 09L/27R AND EXIT TAXIWAY (Not to the scale)

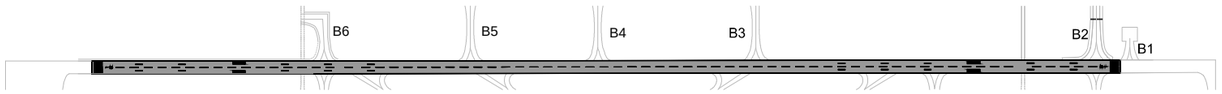

MARKING AIDS FOR RUNWAY 09R/27L AND EXIT TAXIWAY (Not to the scale)

RUNWAY LIGHTING DETAILS (Not to the scale)

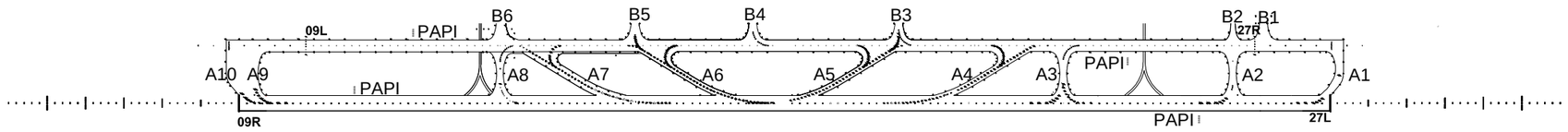

DATE OF AERONAUTICAL INFORMATION

PRODUCING ORGANISATION: GMR HYDERABAD INTERNATIONAL AIRPORT LTD.