

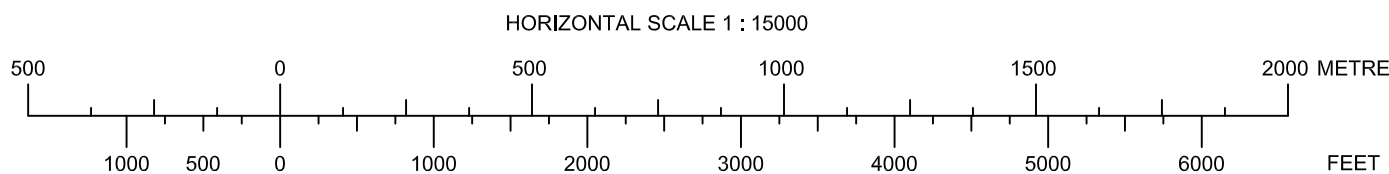
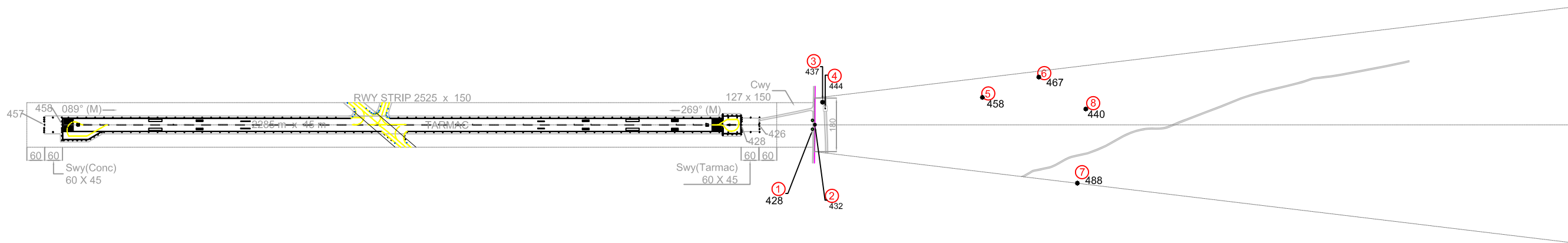
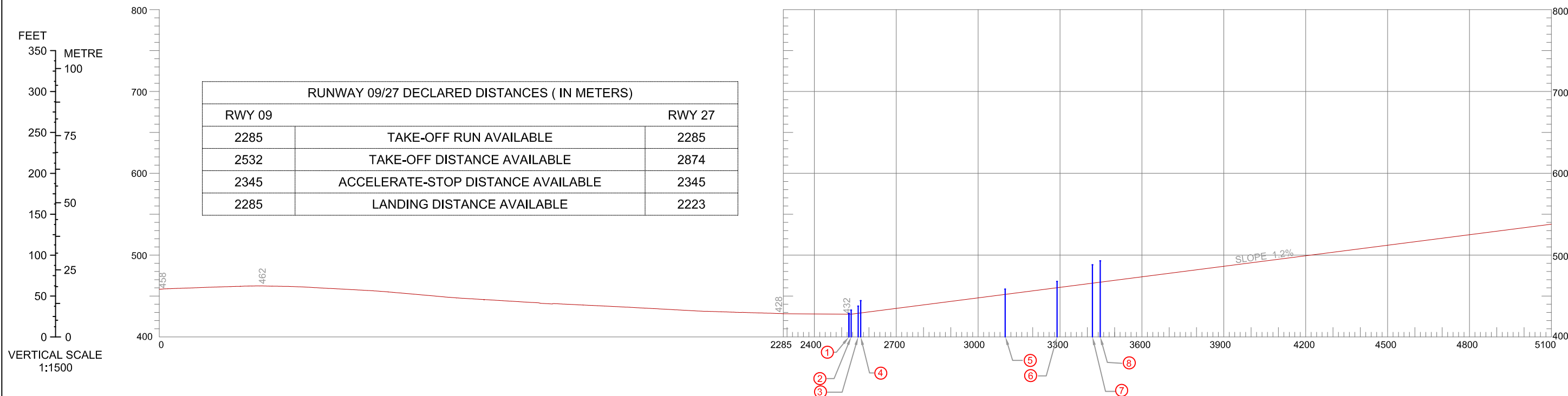
ELEVATIONS IN FEET
ALL OTHER DIMENSIONS IN METERS

AERODROME OBSTACLE CHART

TYPE - A (OPERATING LIMITATION)

INDIA / MADURAI
MADURAI AIRPORT / RWY 09

MAGNETIC VARIATION 2°15'W (2010)



LEGEND	
PLAN	PROFILE
IDENTIFICATION NUMBER	①
ELECTRICAL POLE	⊙
TREE	* ①
BUILDING	■
RUNWAY ELEV.(SPOT)	▲ 149
MOBILE ROAD NETWORK	—

ORDER OF ACCURACY	
HORIZONTAL	3.0m
VERTICAL	1ft

AMENDMENT RECORD		
NO.	DATE	ENTERED BY

NOTES:

- THE OBJECTS THAT HAVE BEEN SHIELDED DUE TO PRESENCE OF OTHER HIGHER OBJECTS HAVE NOT BEEN SHOWN IN CHART.
- OBSTRUCTIONS IN THE FORM OF TREES WHICH ARE BEING CUT OR PRUNED HAVE NOT BEEN TAKEN INTO CONSIDERATION FOR ESTABLISHING THRESHOLD DISPLACEMENT.
- DATUM - ALL ELEVATIONS ARE AMSL.
- PERIPHERY ROAD WITHOUT TRAFFIC IS NO OBSTACLE.
- CONSULT NOTAM FOR LATEST INFORMATION.
- RWY DIRECTIONS ROUNDED TO NEAREST DEGREE.(MAGNETIC)
(IN DEGREE MINUTE : RWY 09/27 = 088°50' / 268°50'(TAKEN UPTO 2015))
- ALL OBSTACLES SHOWN IN THIS CHART ARE BASED ON AERONAUTICAL OBSTACLE SURVEY JANUARY 2015.