

AERODROME CHART

12°13'56.85"N
076°39'22.84"E ELEV 2394

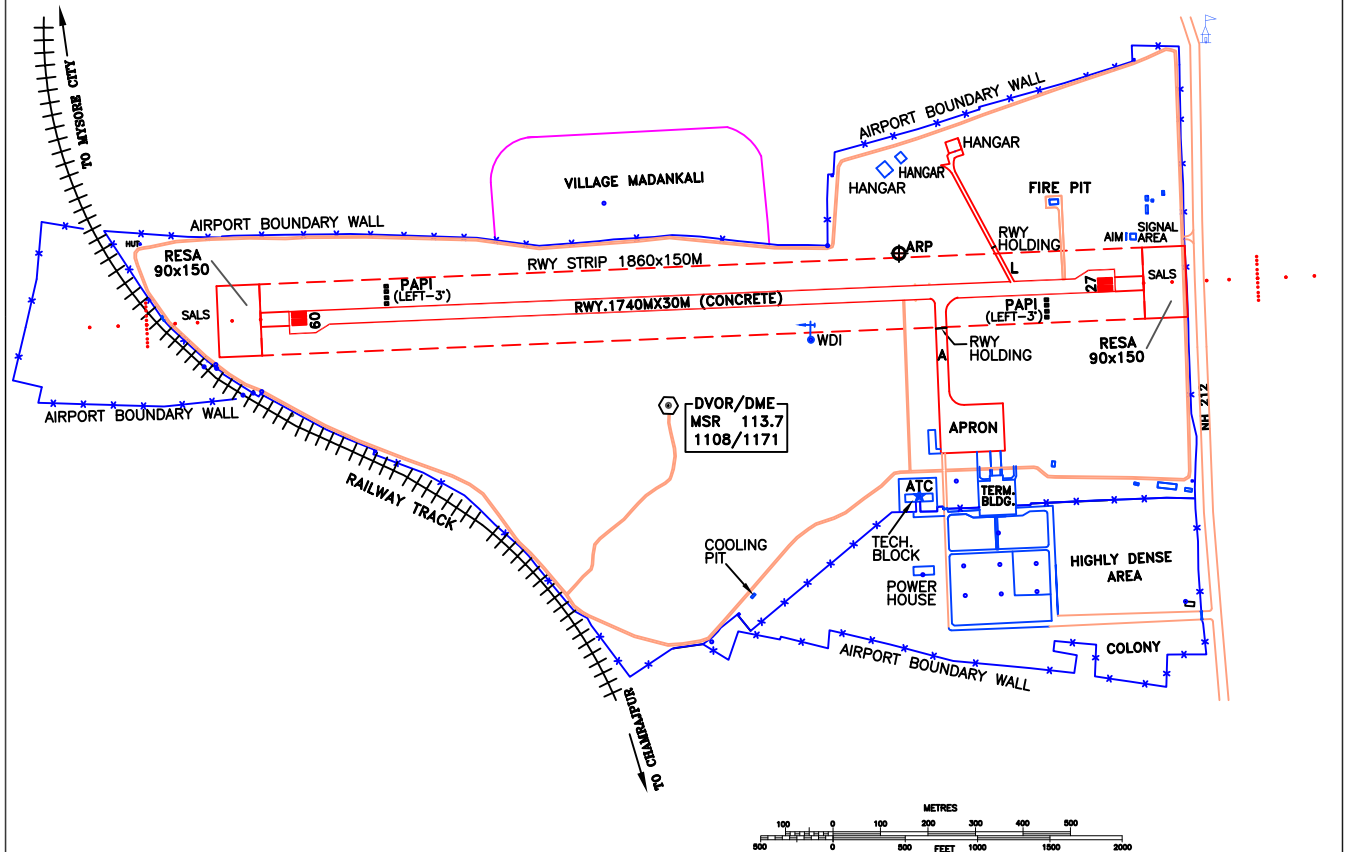
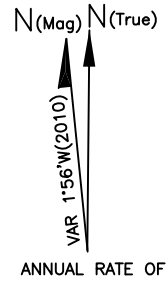
TWR 118.25

MYSORE, INDIA

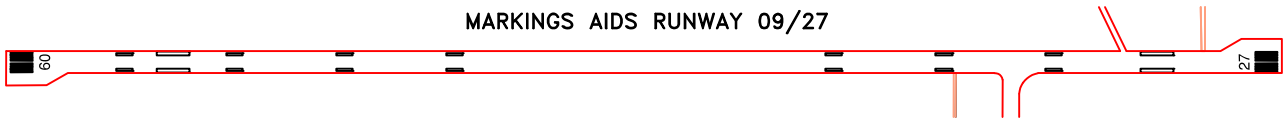
MYSORE AIRPORT

RWY	DIRECTION	THR CO-ORDINATES	THR ELEV.	BEARING STRENGTH
09	090°	12°13'52.62"N 076°38'40.36"E	2394	108/R/C/W/T
27	270°	12°13'54.64"N 076°39'37.88"E	2338	

- * DATUM : WGS-84
- * RWY BEARINGS ARE MAGNETIC
- * DIMENSIONS IN METRES
- * ELEVATIONS IN FEET



MARKINGS AIDS RUNWAY 09/27



DATE OF AERONAUTICAL INFORMATION
OCTOBER 2017