

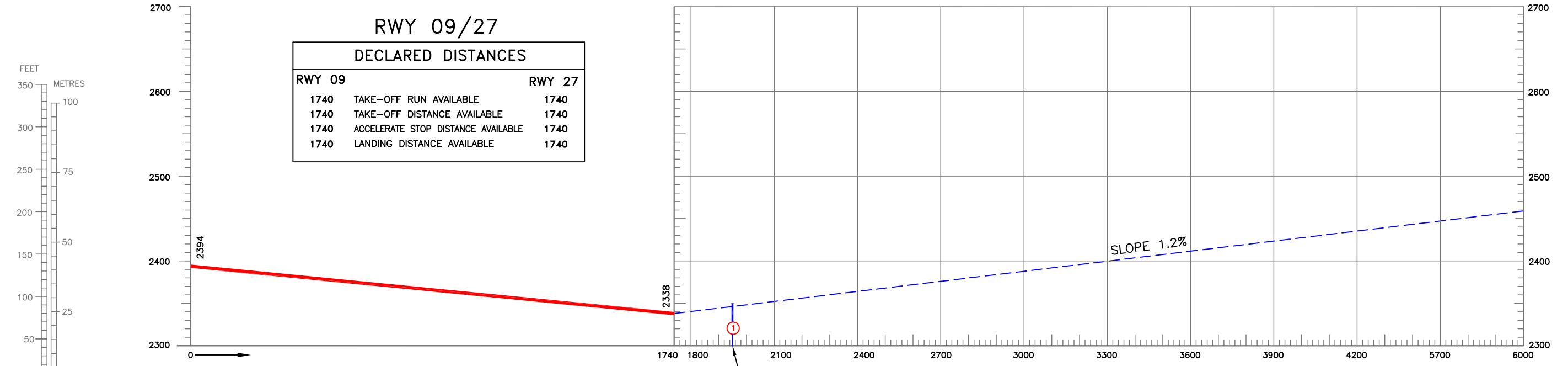
AERODROME OBSTACLE CHART

TYPE -A (OPERATING LIMITATIONS)

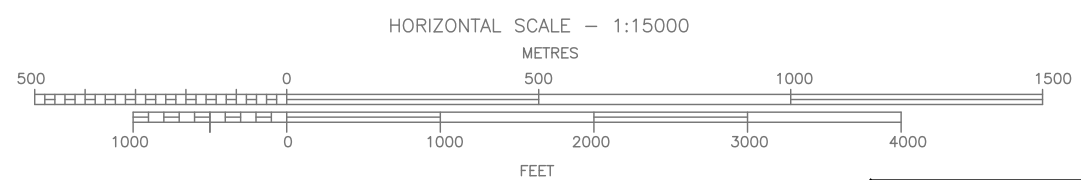
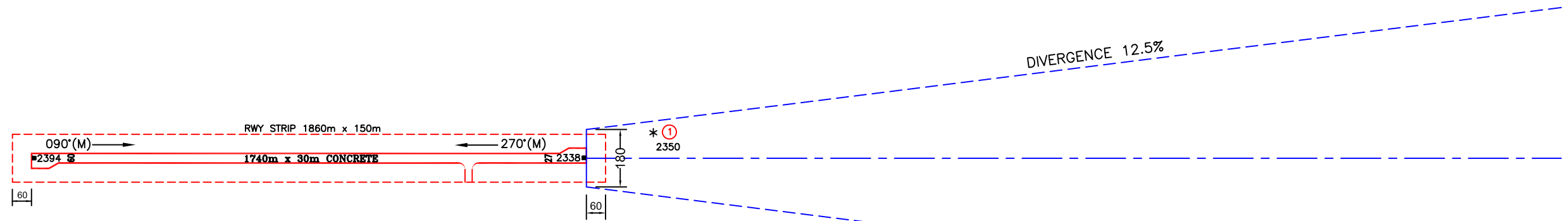
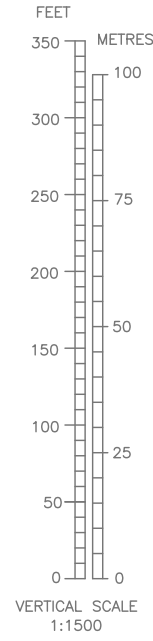
INDIA/MYSORE
MYSORE AIRPORT/RWY 09

ELEVATIONS IN FEET
ALL OTHER DIMENSIONS IN METRES

MAGNETIC VARIATION 2°W, (2010)



RWY 09/27		
DECLARED DISTANCES		
RWY 09		RWY 27
1740	TAKE-OFF RUN AVAILABLE	1740
1740	TAKE-OFF DISTANCE AVAILABLE	1740
1740	ACCELERATE STOP DISTANCE AVAILABLE	1740
1740	LANDING DISTANCE AVAILABLE	1740



LEGEND		
	PLAN	PROFILE
IDENTIFICATION NUMBER	①	
TREE OR SHRUB	*	
		①

ORDER OF ACCURACY	
HORIZONTAL	- 3.0m
VERTICAL	- 1ft.

- NOTES:-**
1. The objects that have been shielded due to presence of other higher objects have not been shown in this chart.
 2. Datum - All Elevations are AMSL.
 3. Periphery road without traffic is no obstacle.
 4. Consult Notam for latest information.
 5. Rwy directions rounded to nearest degree.(Magnetic) (In degree minute : Rwy 09/27 = 89°45'/269°45') (taken upto 2010)
 6. Magnetic Variation rounded to nearest degree 2°00'W, Annual rate of change 02'E (2010).
 7. All obstacles shown in this chart are based on aeronautical obstacle Survey April 2017.
 8. Chart prepared based on DGCA CAR section 9 AS & ATM Series 'G', Part-1 Revision 4, 26th Aug. 2014

AMENDMENT RECORD		
NO.	DATE	ENTERED BY