

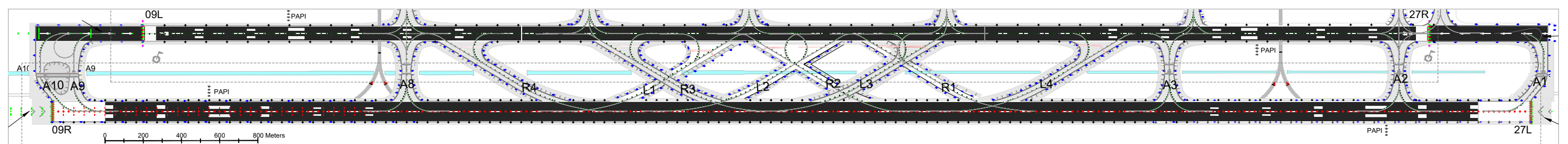
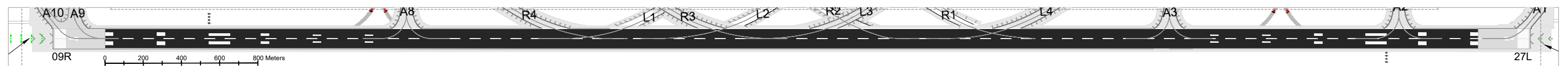
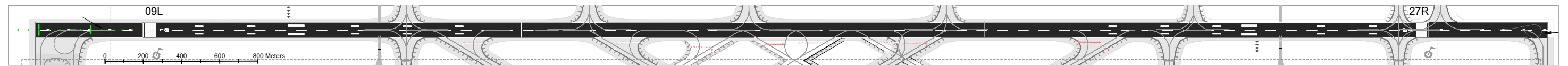
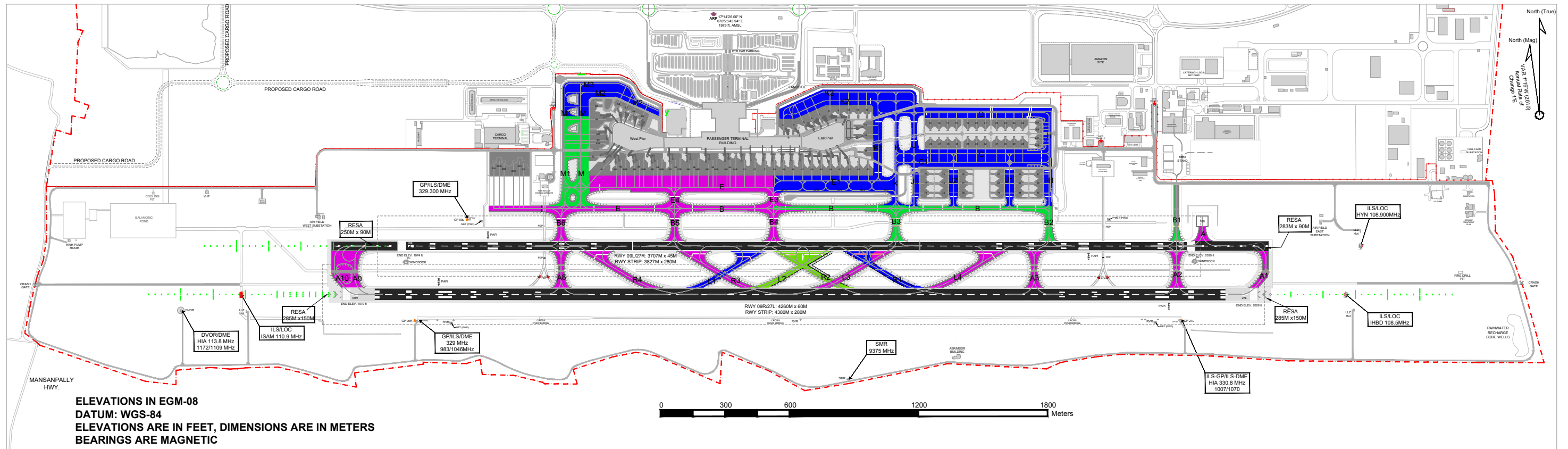
AERODROME CHART

ARP 17°14'26.00" N
078°25'43.94" E

ELEV. 2030FT

TWR 118.450MHz
GND 121.850MHz

SHAMSHABAD(HYDERABAD), INDIA RAJIV GANDHI INTL. AIRPORT



RWY	DIRECTION	THR COORDINATES	THR ELEV.	BEARING	STRENGTH
09R	090°	17°13'42.91"N 078°24'46.11"E	1970 FT	88/R/C/W/T - First 150m both ends 77/F/B/W/T - Remaining	
27L	270°	17°13'44.89"N 078°27'10.27"E	2026 FT	88/R/C/W/T - First 150m both ends 77/F/B/W/T - Remaining	
09L	090°	17°13'50.35"N 078°24'54.80"E	1974 FT	77/F/B/W/T	
27R	270°	17°13'52.08"N 078°27'00.25"E	2030 FT	77/F/B/W/T	

RET	Type of Aircraft	Design Exit Speed
L1	CODE C	50 Kts
L2	CODE E	50 Kts
L3	CODE F	50 Kts
L4	CODE F	50 Kts
R1	CODE C	50 Kts
R2	CODE E	50 Kts
R3	CODE F	50 Kts
R4	CODE F	50 Kts

Symbol	Light	Colour
⊛	RWY Centreline Light	White
⊙	RWY TDZ Light	White
⊛	RWY Edge Light	White
●	RWY Threshold Light	Green
●	RWY End Light	Red
⊛	Threshold Identification Light	Flashing White
●	TWY Centreline Light	Green
●	TWY Edge Light	Blue

Legend

- TWY/Taxilane suitable for Aircraft upto ICAO Code C
- TWY/Taxilane suitable for Aircraft upto ICAO Code E
- TWY/Taxilane suitable for Aircraft upto ICAO Code F

Runway Pavement

- CONCRETE
- ASPHALT
- Proposed/ Upcoming Infrastructure