

AERODROME OBSTACLE CHART

INDIA / HYDRABAD
RGI AIRPORT / RWY 27R

ELEVATIONS IN FEET AND EGM 08
ALL OTHER DIMENSIONS IN METERS

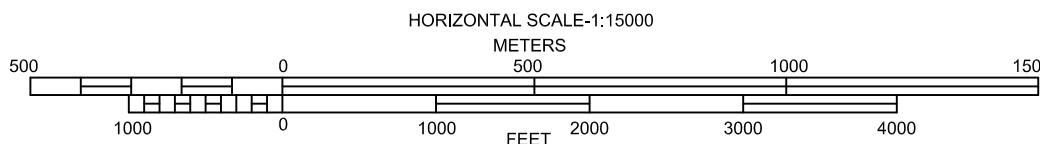
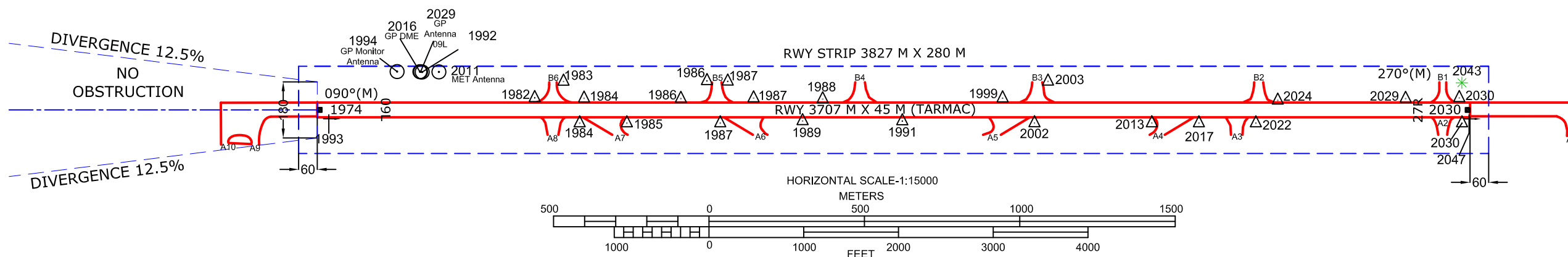
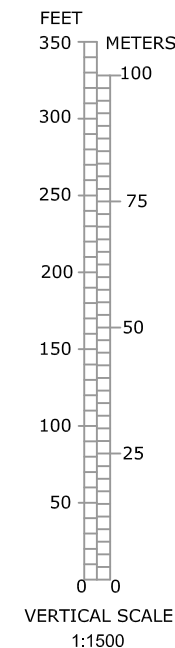
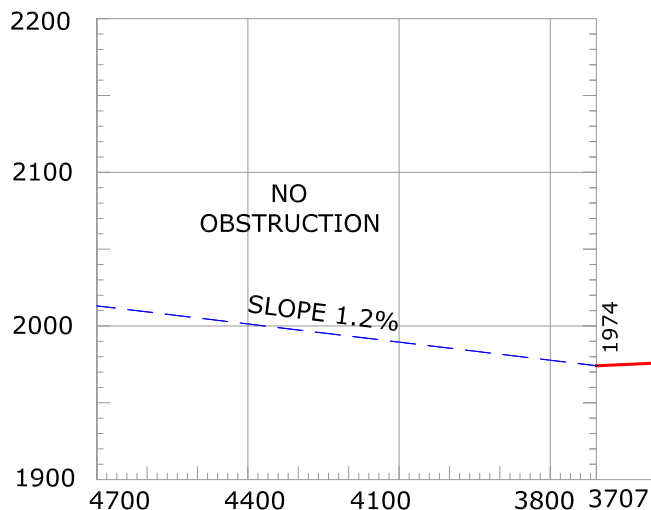
TYPE-A (OPERATING LIMITATIONS)

MAGNETIC VARIATION 1° W, (2010)

RWY 09L/27R

DECLARED DISTANCES (M)

RWY 09L		RWY 27R
3707	TAKE-OFF RUN AVAILABLE	3707
3707	TAKE-OFF DISTANCE AVAILABLE	3707
3707	ACCELERATE STOP DISTANCE AVAILABLE	3707
3707	LANDING DISTANCE AVAILABLE	3707



LEGEND		
	PLAN	PROFILE
IDENTIFICATION NUMBER	①	①
GROUP OF TREE	✳	
SIGN BOARD	△	
WDI	†	
GP ANTENNA, MET ANTENNA, OBSTACLE LIGHT ON GP	⊙	
RWY ELEV. (SPOT)	2030 ■	

ORDER OF ACCURACY
HORIZONTAL - 3.0m
VERTICAL - 1ft

- NOTES:-**
- The objects that have been shielded due to presence of other higher objects have not been shown in this chart
 - Datum - All Elevations are W.R.T. EGM-2008.
 - Consult NOTAM For Latest Information.
 - RWY Direction rounded to nearest degree (Magnetic)
(In degree/minute :RWY 09L/27R=90°15'/270°15'), (2010)
(In degree/minute :RWY 09L/27R=90°00'/270°00'), (2023)
 - Periphery Road with and without traffic is no obstacle.
 - Magnetic variation rounded to nearest degree 1°15'W, Annual rate of change 01'E.
 - All obstacles shown in this chart are based on Aeronautical Obstacle Survey July 2023.
 - Chart prepared based on CAR Section 9, AS & ATM, Series 'G', Part-I, Issue-II, Revision 6. Dtd. 17 NOV. 2018.
 - Mag.Dedination As Per EPOCH CHART 2010.

OBJECTID	UUID	NAME	ELEV. FT	REMARKS
1	VOHS_6070	GROUP OF TREE	1995	Removed
2	VOHS_6063	GROUP OF TREE	2012	Removed

AMENDMENT RECORDS		
NO	DATE	REMARKS

AERONAUTICAL INFORMATION UPTO JULY 2023

वैमानिक सूचना जुलाई 2023 तक

COMPILED BY:- GMR HYDERABAD INTERNATIONAL AIRPORT LTD.

संग्रहित किया : जी एम आर हैदराबाद आंतरराष्ट्रीय हवाई अड्डा लिमिटेड.

CHART NO.- ADL/AV/RGI/DRG/TYPE A-27R CHART/92-20

ड्राईंग नं. एडीएल/एवी/आर जी आय/ड्राईंग/टाईप ए 27R चार्ट/92-20