

AERODROME CHART

23°04'16.30"N
072°37'35.18"E


ELEV. 189ft

TWR
119.6/118.1

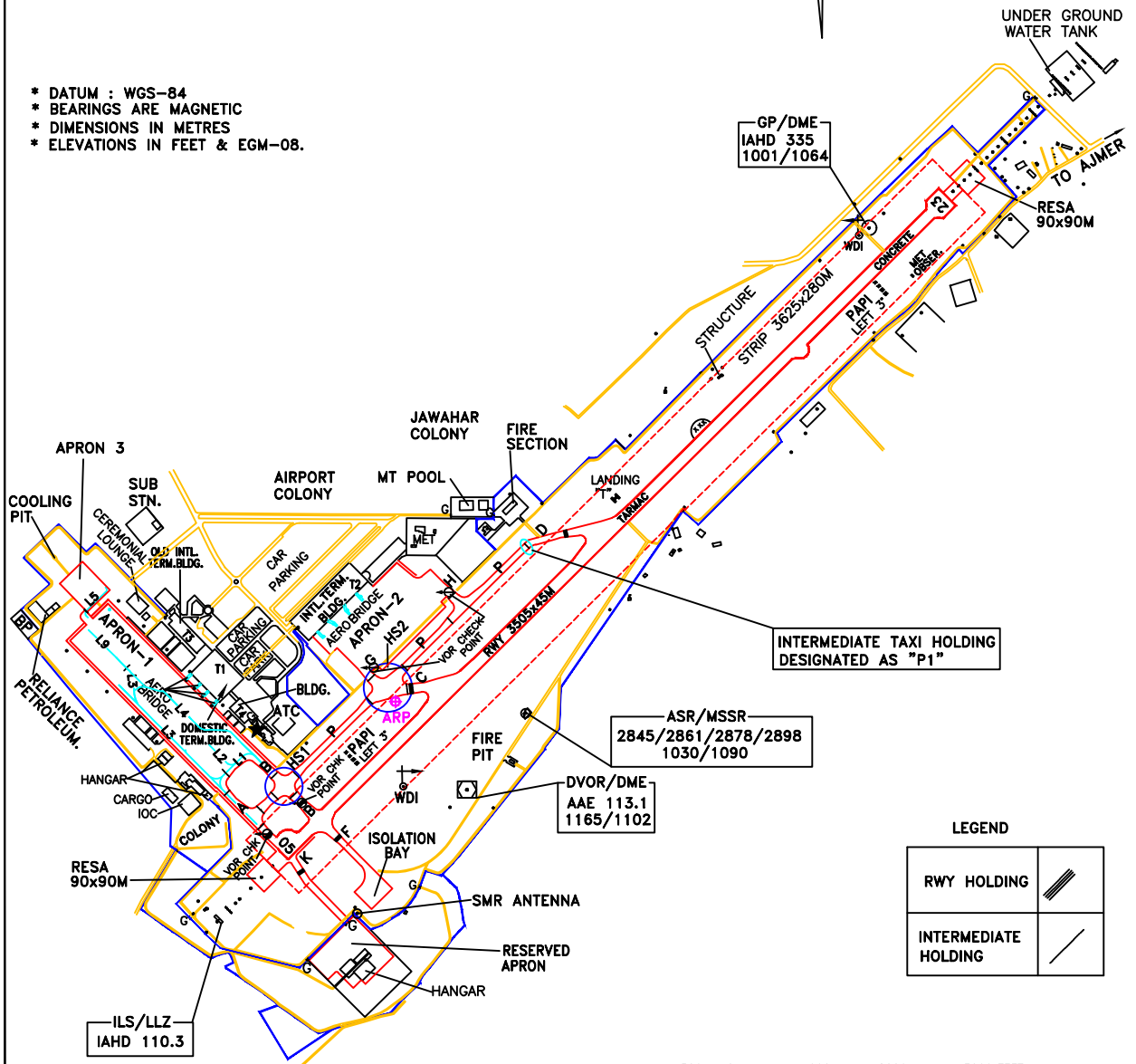
AHMEDABAD, INDIA

SARDAR VALLABH BHAI PATEL
INTL.AIRPORT

RWY	DIRECTION	THR CO-ORDINATES	THR ELEV.	BEARING STRENGTH
05	45°	23°03'57.45"N 072°37'20.66"E	180	97/F/B/W/T FROM BEGINNING RWY- 05 TO 2743M AND 99/F/B/W/T FOR REMAINING 762M OF RWY
23	225°	23°05'18.48"N 072°38'47.25"E	189	
HOT SPOT 1		AT THE INTERSECTION OF TWY B AND P.		
HOT SPOT 2		AT THE INTERSECTION OF TWY G,P AND C.		

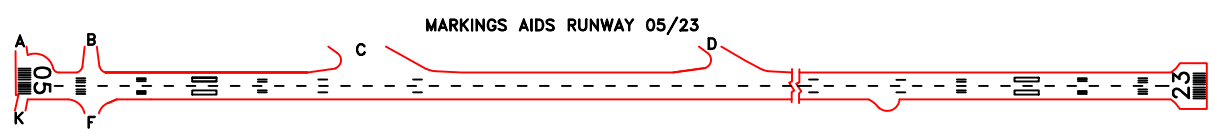
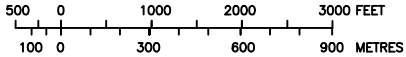


- * DATUM : WGS-84
- * BEARINGS ARE MAGNETIC
- * DIMENSIONS IN METRES
- * ELEVATIONS IN FEET & EGM-08.



LEGEND

RWY HOLDING	
INTERMEDIATE HOLDING	



NOTE: -
1. AERONAUTICAL GROUND LIGHTS ARE NOT SHOWN IN THIS CHART

DATE OF AERONAUTICAL INFORMATION
APRIL 2021

(Updated as on 08-05-2021)