

**AIRCRAFT PARKING/
DOCKING CHART**

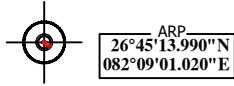
APRON ELEV. 330ft.

TWR 119.200
Backup 124.075

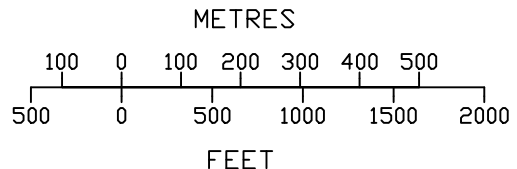
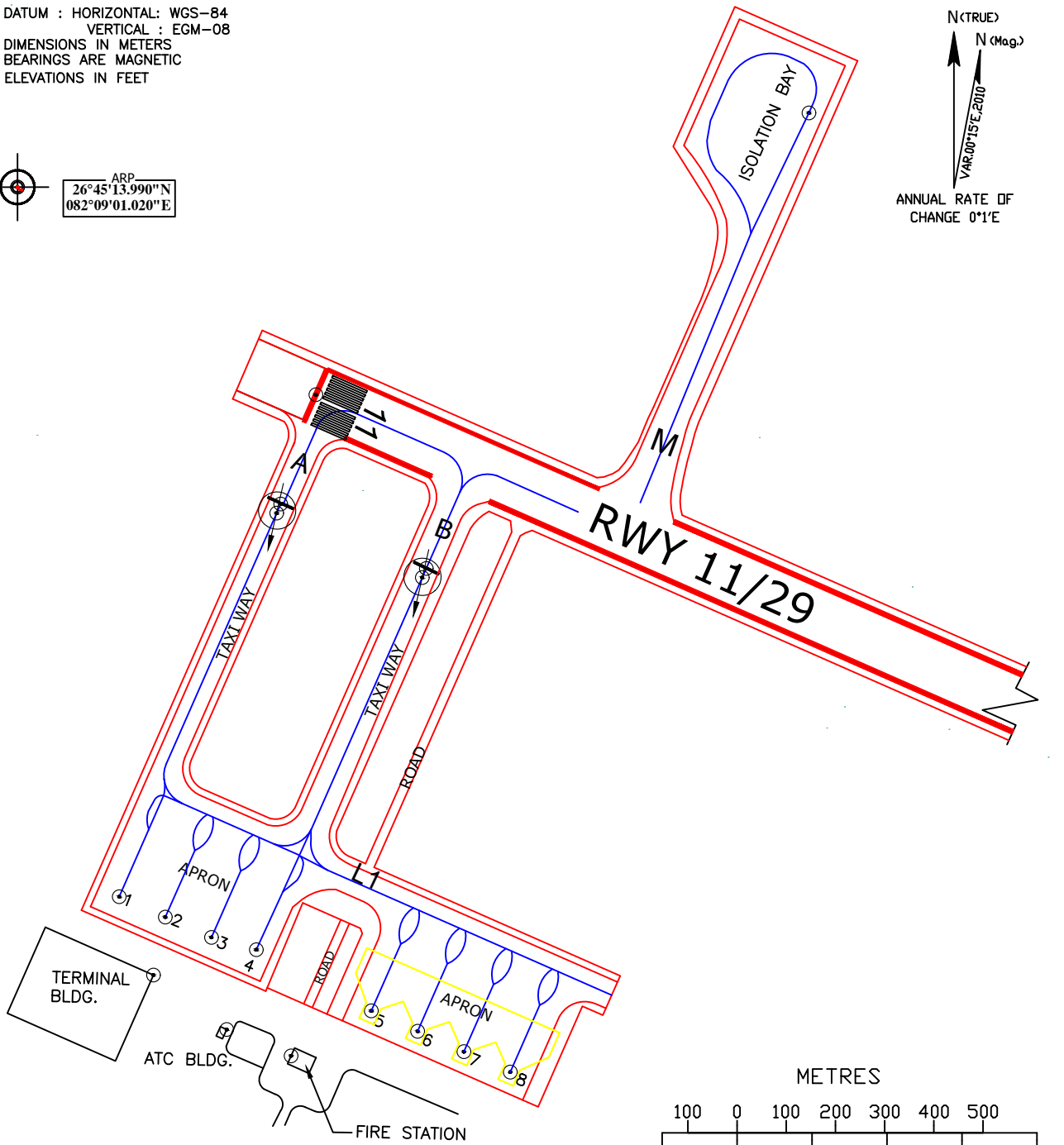
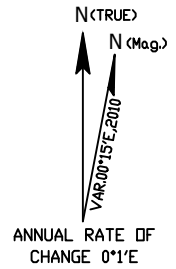
AYODHYA, INDIA

MAHARISHI VALMIKI INT'L AIRPORT, AYODHYADHAM

- * DATUM : HORIZONTAL: WGS-84
VERTICAL : EGM-08
- * DIMENSIONS IN METERS
- * BEARINGS ARE MAGNETIC
- * ELEVATIONS IN FEET



ARP
26°45'13.990"N
082°09'01.020"E



LEGEND	
AIRCRAFT STAND	08
RWY HOLDING	≡≡≡
DVOR CHK POINT	⊙

DETAIL OF AIRCRAFT STANDS				
BAYNO.	WGS CO-ORDINATES	ELEV.	SUITABILITY	PCN
1	26°44'55.43388"N 82°09'03.79195"E	329	A321	68/R/C/W/T
2	26°44'54.89152"N 82°09'05.12801"E	329	A321	68/R/C/W/T
3	26°44'54.35040"N 82°09'06.46430"E	329	A321	68/R/C/W/T
4	26°44'54.01920"N 82°09'07.76697"E	329	Q400/ATR72	68/R/C/W/T
5	26°44'52.49332"N 82°09'11.04845"E	330	A321/B737	64/R/B/W/T
6	26°44'51.95159"N 82°09'12.38465"E	330	A321/B737	64/R/B/W/T
7	26°44'51.41017"N 82°09'13.72005"E	330	A321/B737	64/R/B/W/T
8	26°44'50.86926"N 82°09'15.05630"E	330	A321/B737	64/R/B/W/T
ISO.BAY	26°45'15.73987"N 82°09'24.06337"E	325	-	68/R/C/W/T

TAXIWAY DETAILS		
TAXIWAY	PCN	WIDTH
A	68/R/C/W/T	23M
B	68/R/C/W/T	23M
M	68/R/C/W/T	23M
L1	-	-

DATE OF AERONAUTICAL INFORMATION
NOVEMBER 2024

(UPDATED ON 28.03.25)

DRG.NO.AAI-18-PDC/CARTO-2023