

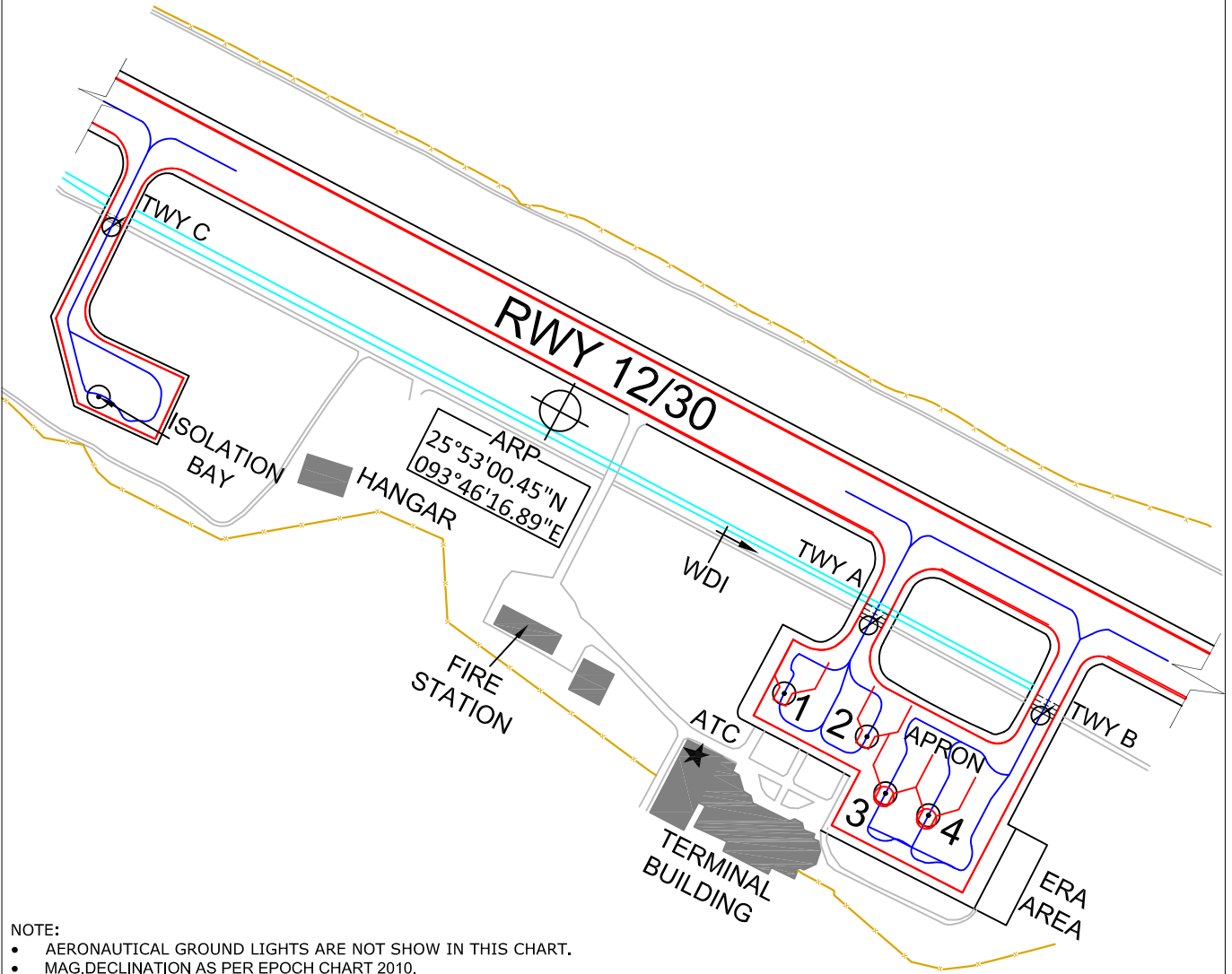
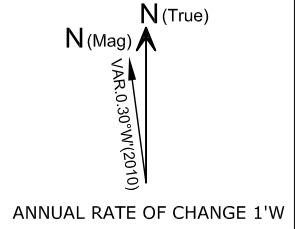
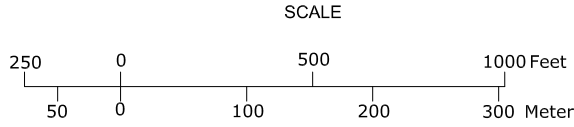
AIRCRAFT PARKING / DOCKING CHART

APRON ELEV 486 Ft.

TWR.118.450

DIMAPUR/ INDIA
DIMAPUR AIRPORT

- HORIZONTAL DATUM : WGS-84
- DIMENSIONS IN METER
- ELEVATIONS IN FEET
- VERTICAL DATUM EGM 08
- BEARINGS ARE MAGNETIC
- ALL ELEVATIONS ARE W.R.T EGM 2008



- NOTE:
- AERONAUTICAL GROUND LIGHTS ARE NOT SHOW IN THIS CHART.
 - MAG.DECLINATION AS PER EPOCH CHART 2010.

LEGEND	
RWY-HOLDING POSITION	
AIRCRAFT STAND	04
VOR CHECK POINT	

APRON						
PARKING STAND NO.	WGS CO-ORDINATES FOR AIRCRAFT STAND		SUITABILITY	STATUS	PCN	ELEV.
1	25°52'52.305"N	093°46'23.969"E	A320	Power In/Power Out	70/R/B/W/T	486 Ft
2	25°52'51.050"N	093°46'26.587"E	AT43	Power In/Power Out	70/R/B/W/T	486 Ft
3	25°52'49.41953"N	093°46'27.16880"E	A321	Power In/Power Out	57/R/C/W/U	485 Ft
4	25°52'48.77944"N	093°46'28.52927"E	A321	Power In/Power Out	57/R/C/W/U	485 Ft
Isolation Bay	25°53'00.955"N	093°46'02.243"E	A321	Power In/Power Out	64/R/B/W/T	483 Ft

TAXIWAY	PCN	WIDTH
A	62/F/C/W/T	23 M
B	57/R/C/W/U	23 M
C	61/F/C/W/T	18 M

DATE OF AERONAUTICAL INFORMATION APRIL 2023.

DRG.NO. AAI-16/PDC/2024(CARTO)

UPDATED ON 24.06.2024