

# AERODROME OBSTACLE CHART

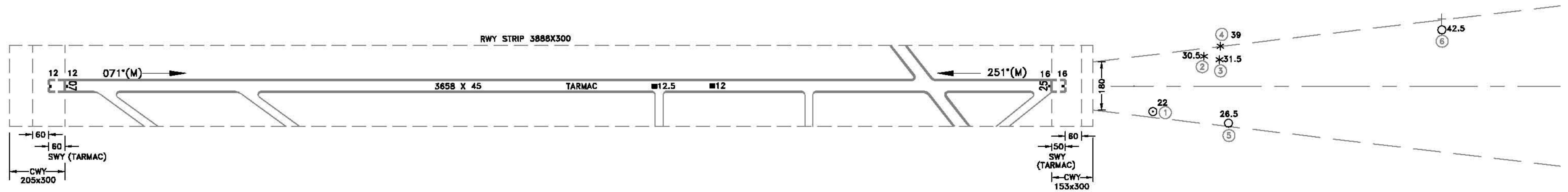
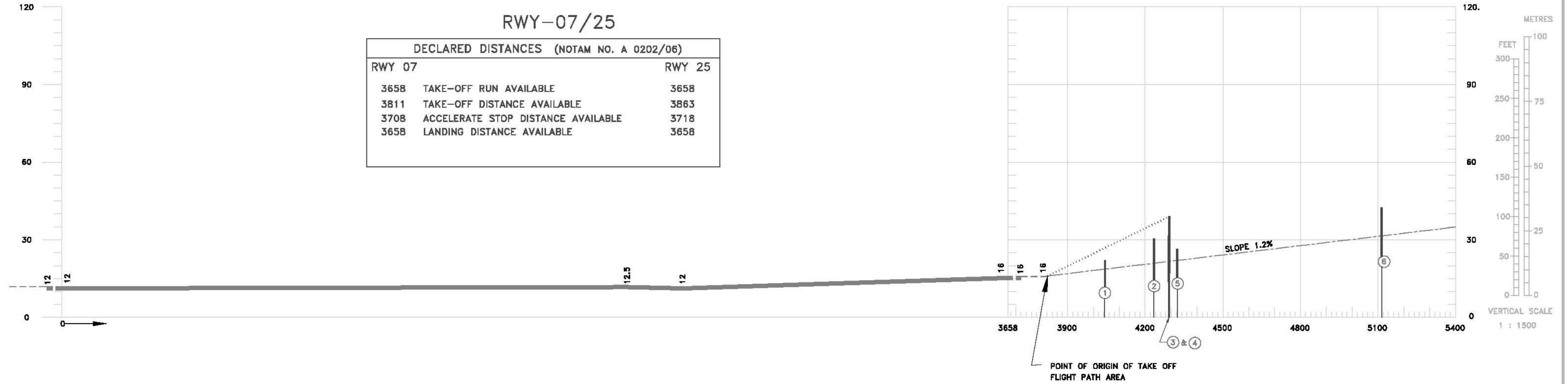
TYPE-A (OPERATING LIMITATIONS)

INDIA/CHENNAI  
CHENNAI AIRPORT / RWY 07

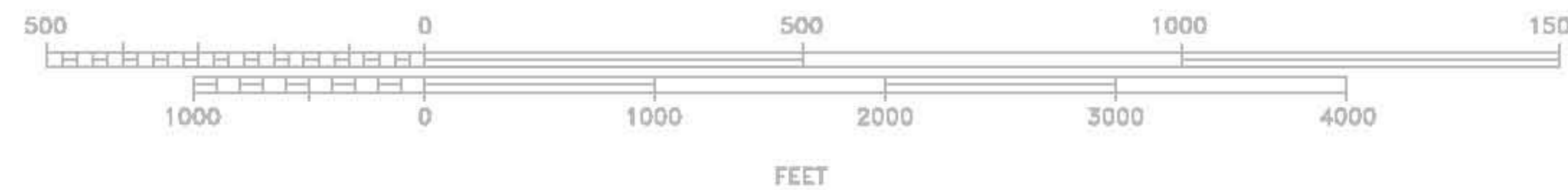
DIMENSIONS AND ELEVATIONS IN METRES

CONSULT NOTAM FOR LATEST INFORMATION

MAGNETIC VARIATION 2°W 1995



HORIZONTAL SCALE - 1 : 15000



LEGEND	
IDENTIFICATION NUMBER	①
TREE OR SHRUB	*
OVER HEAD WATER TANK	○
POLE, TOWER, SPIRE, ANTENNA ETC.	⊙
CHURCH	⊕
RWY ELEV. (SPOT)	■12.5

ORDER OF ACCURACY	
HORIZONTAL	1.0m
VERTICAL	0.5m

**NOTES:**

- The objects that have been shielded due to presence of other higher objects have not been shown in this chart.
- Obstructions in the form of trees which are being cut or pruned have not been taken into consideration for establishing threshold displacement.
- Datum - All Elevations are AMSL.
- All obstacles shown in this chart are based on aeronautical obstacle Survey May, 2004.

**AMENDMENT RECORD**

NO.	DATE	ENTERED BY