

AERODROME OBSTACLE CHART

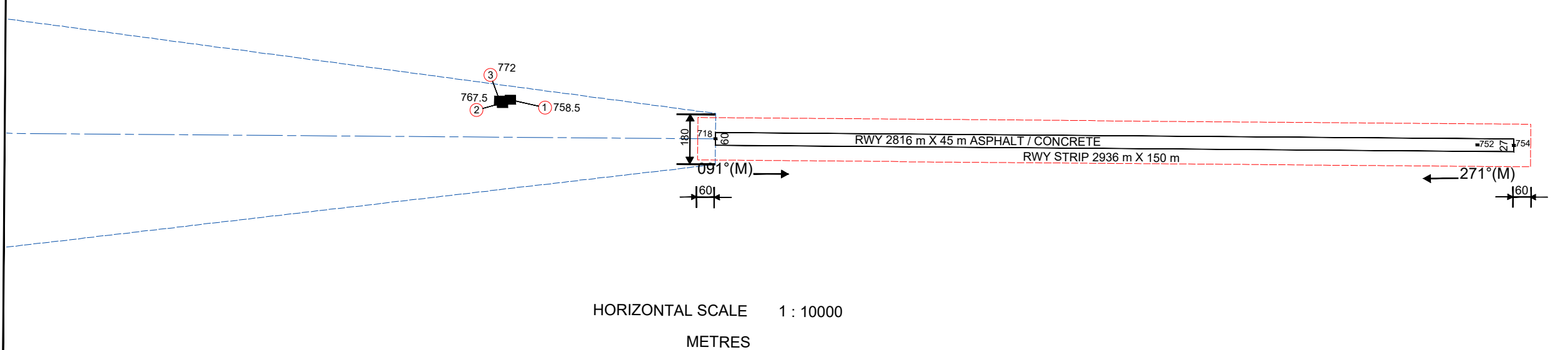
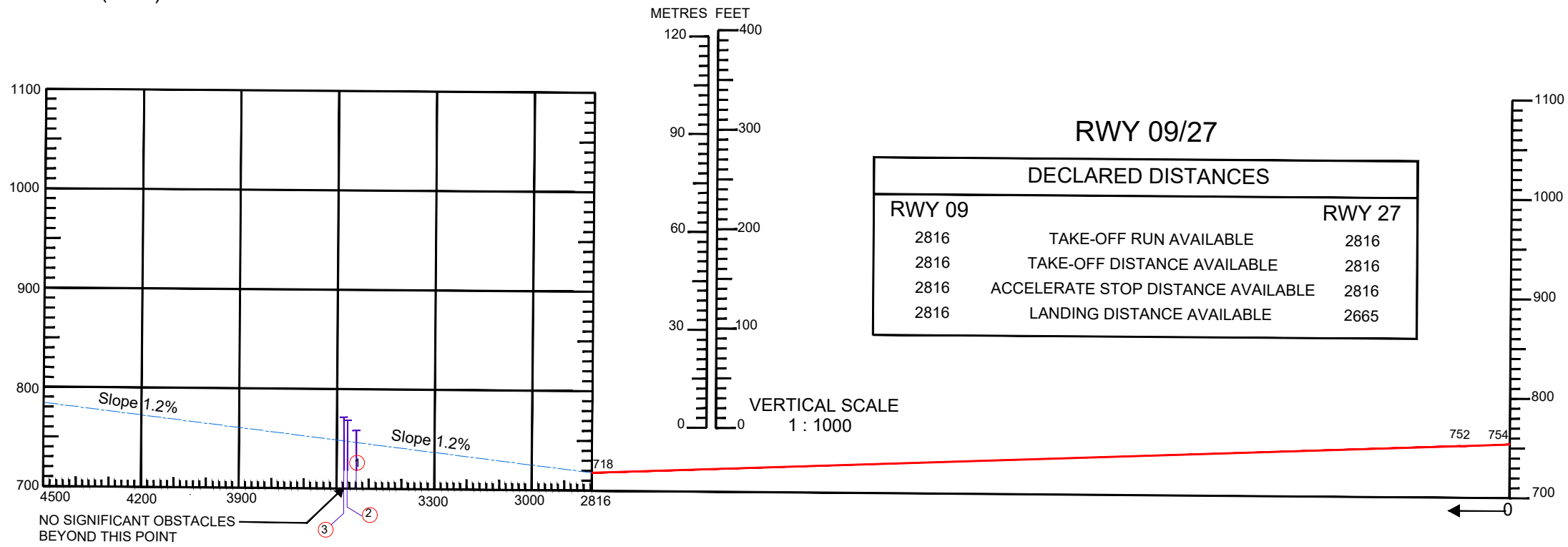
TYPE - A (OPERATING LIMITATIONS)

INDIA / DELHI

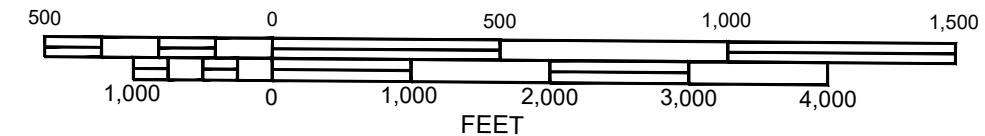
IGI AIRPORT / RWY 27

ELEVATIONS IN FEET
ALL OTHER DIMENSIONS IN METRES

MAGNETIC VARIATION 0° 45' E (2010)



LEGEND		
	PLAN	PROFILE
IDENTIFICATION NUMBER	①	
BUILDING	■	
RWY ELEV. (SPOT)	• 718	
		①



ORDER OF ACCURACY
HORIZONTAL : 3.0 m
VERTICAL : 1.0 ft

NOTES:
1. The objects that have been shielded due to presence of other higher objects have not been shown in this chart.
2. Datum - All Elevations are EGM 08.
3. Periphery road without traffic is no obstacle.
4. Consult Notam for latest information.
5. Considering App.Lights and LLZ Antenna as frangible are not taken in this chart.
6. All obstacles shown in this chart are based on aeronautical obstacle Survey of February, 2016 to June,2016 and DIAL ltr no.4800122788 DT 28 Oct 2015.

AMENDMENT RECORD		
NO.	DATE	ENTERED BY

CHART UPDATED ON 16SEP 2021

PRODUCING ORGANIZATION : DELHI INTERNATIONAL AIRPORT LIMITED
(DIAL-AIRSIDE-PLANNING@gmrgroup.in)