

AIRCRAFT PARKING/  
DOCKING CHART

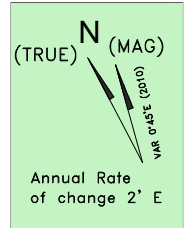
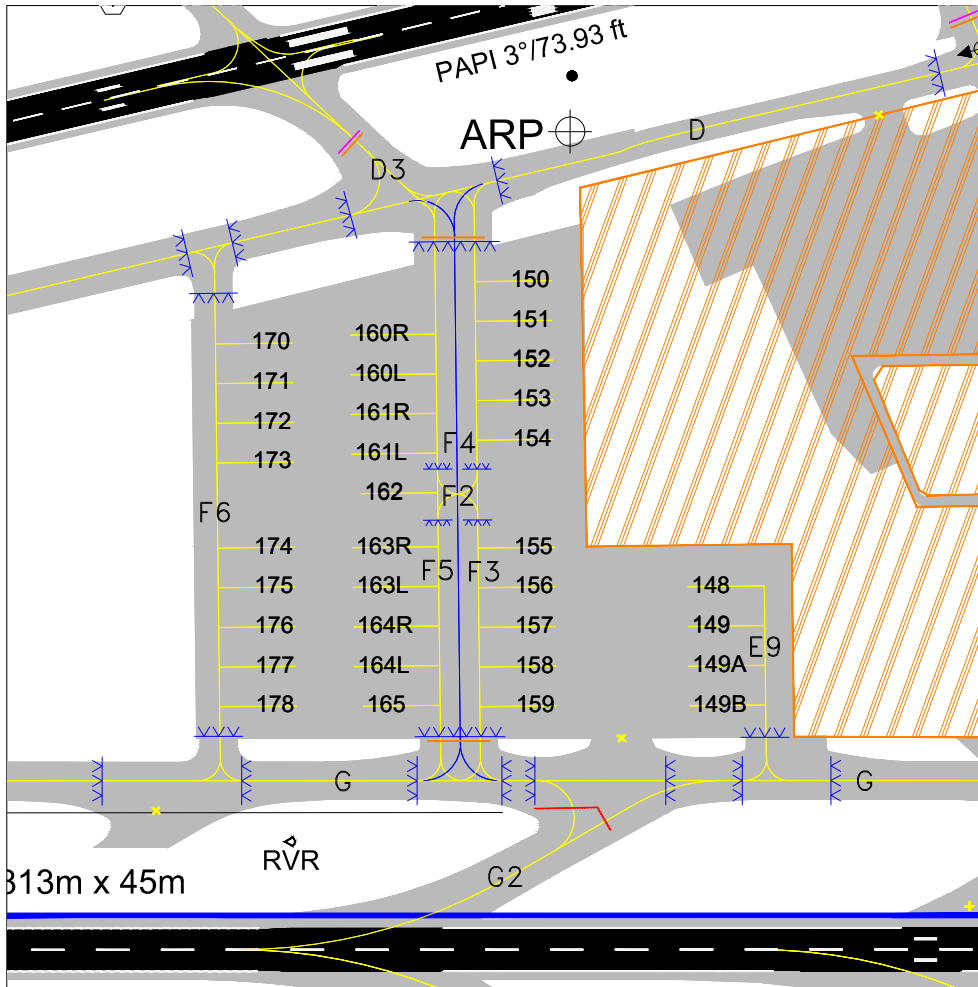
TWR NORTH 118.750  
SMC NORTH 121.750

TWR MIDDLE 118.100  
SMC MIDDLE 121.900

CLD 121.950  
DCL DELCFYA

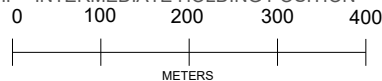
INDIA/DELHI  
IGI AIRPORT

APRON I (STANDS 148-178)



**AIRCRAFT STANDS**  
ALL PARKING STANDS ARE POWER IN PUSH BACK  
SURFACE : CONCRETE  
**PRE-FLIGHT ALTIMETER CHECK LOCATION**  
APRON ELEVATION : 751 FEET

**NOTE:**  
(1) AERONAUTICAL GROUND LIGHTS ARE NOT SHOWN IN THIS CHART.  
(2) ADVANCE VISUAL DOCKING GUIDANCE SYSTEM (AVDGS) NOT AVAILABLE AT ANY STAND.  
(3) IHP - INTERMEDIATE HOLDING POSITION



STAND NO.	PCN	WGS 84 CO-ORDINATES		Type of Aircraft
148	60/R/B/W/T	28°33'51.83"N	077°06'43.71"E	CODE C
149	60/R/B/W/T	28°33'50.56"N	077°06'43.35"E	CODE C
149A	60/R/B/W/T	28°33'49.28"N	077°06'42.99"E	CODE C
149B	60/R/B/W/T	28°33'48.00"N	077°06'42.63"E	CODE C
150	60/R/B/W/T	28°34'02.84"N	077°06'41.48"E	CODE C
151	60/R/B/W/T	28°34'01.56"N	077°06'41.12"E	CODE C
152	60/R/B/W/T	28°34'00.29"N	077°06'40.76"E	CODE C
153	60/R/B/W/T	28°33'59.01"N	077°06'40.40"E	CODE C
154	60/R/B/W/T	28°33'57.74"N	077°06'40.04"E	CODE C
155	60/R/B/W/T	28°33'54.27"N	077°06'39.06"E	CODE C
156	60/R/B/W/T	28°33'52.99"N	077°06'38.70"E	CODE C
157	60/R/B/W/T	28°33'51.72"N	077°06'38.34"E	CODE C
158	60/R/B/W/T	28°33'50.44"N	077°06'37.98"E	CODE C
159	60/R/B/W/T	28°33'49.16"N	077°06'37.62"E	CODE C

STAND NO.	PCN	WGS 84 CO-ORDINATES		Type of Aircraft
160R	60/R/B/W/T	28°34'02.65"N	077°06'34.14"E	CODE C
160L	60/R/B/W/T	28°34'01.38"N	077°06'33.78"E	CODE C
161R	60/R/B/W/T	28°34'00.10"N	077°06'33.42"E	CODE C
161L	60/R/B/W/T	28°33'58.82"N	077°06'33.06"E	CODE C
162	60/R/B/W/T	28°33'57.55"N	077°06'32.70"E	CODE C
163R	60/R/B/W/T	28°33'55.81"N	077°06'32.21"E	CODE C
163L	60/R/B/W/T	28°33'54.54"N	077°06'31.85"E	CODE C
164R	60/R/B/W/T	28°33'53.26"N	077°06'31.49"E	CODE C
164L	60/R/B/W/T	28°33'51.98"N	077°06'31.13"E	CODE C
165	60/R/B/W/T	28°33'50.71"N	077°06'30.77"E	CODE C
170	60/R/B/W/T	28°34'03.00"N	077°06'31.44"E	CODE C
171	60/R/B/W/T	28°34'01.72"N	077°06'31.08"E	CODE C
172	60/R/B/W/T	28°34'00.45"N	077°06'30.72"E	CODE C
173	60/R/B/W/T	28°33'59.17"N	077°06'30.36"E	CODE C
174	60/R/B/W/T	28°33'56.43"N	077°06'29.58"E	CODE C
175	60/R/B/W/T	28°33'55.15"N	077°06'29.22"E	CODE C
176	60/R/B/W/T	28°33'53.88"N	077°06'28.86"E	CODE C
177	60/R/B/W/T	28°33'52.60"N	077°06'28.50"E	CODE C
178	60/R/B/W/T	28°33'51.32"N	077°06'28.14"E	CODE C

DATUM - WGS 84  
ELEVATIONS IN FEET  
DIMENSIONS IN METRES  
BEARINGS ARE MAGNETIC

Legend	
IHP	
Work in Progress	

CHART UPDATED ON 23JUN2022

PRODUCING ORGANIZATION : DELHI INTERNATIONAL AIRPORT LIMITED  
DIAL-AIRSIDE-PLANNING@GMRGROUP.IN