

AIRCRAFT PARKING/
DOCKING CHART

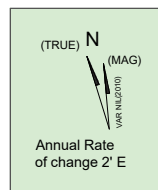
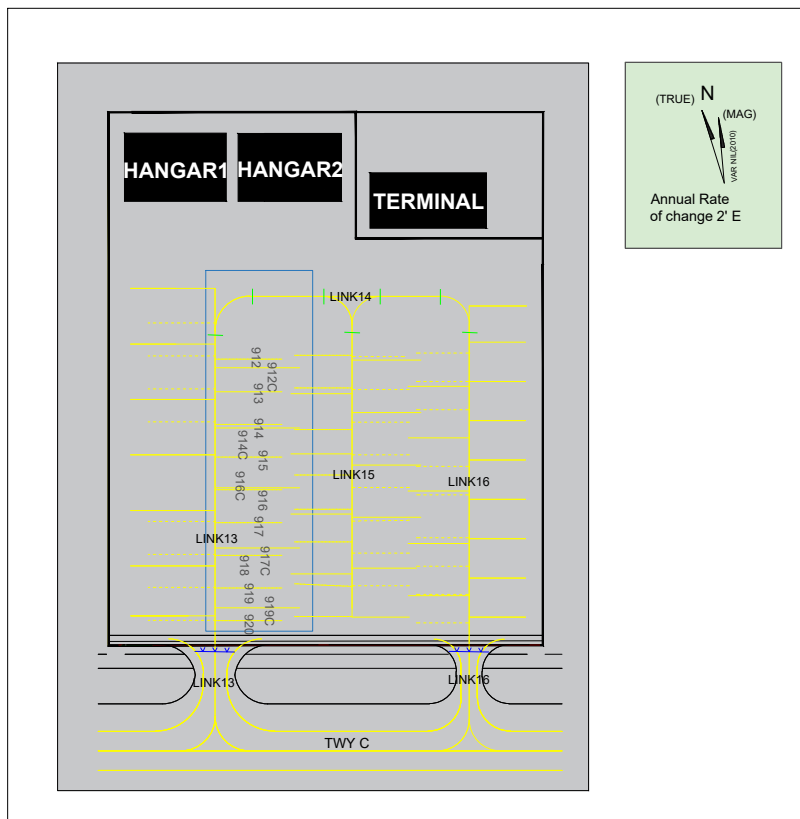
TWR MIDDLE 118.100
TWR SOUTH 125.850

SMC MIDDLE 121.900
SMC SOUTH 121.625

CLD 121.950
DCL DELCFYA

INDIA/DELHI
IGI AIRPORT

GA APRON - STANDS 912-920

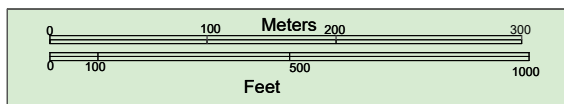


Aircraft Stands

All stands are power-in push back
PCN 32/R/B/W/T
Surface: Concrete

Pre-flight altimeter check location

Apron Elevation: 745 feet



PARKING STAND	WGS 84 COORDINATES		CODE LETTER	STAND SIZE
	LATITUDE	LONGITUDE		
912	28°32'56.95"	77°5'49.10"	B	18M X 18M
912C	28°32'56.68"	77°5'49.44"	C	30.8M X 30.57M
913	28°32'56.29"	77°5'48.91"	B	18M X 18M
914	28°32'55.64"	77°5'48.71"	B	18M X 18M
914C	28°32'55.48"	77°5'49.09"	C	30.8M X 30.57M
915	28°32'54.99"	77°5'48.52"	B	18M X 18M
916C	28°32'54.28"	77°5'48.73"	C	30.8M X 30.57M
916	28°32'54.33"	77°5'48.32"	B	18M X 18M
917	28°32'53.68"	77°5'48.13"	B	18M X 18M
917C	28°32'53.08"	77°5'48.38"	C	30.8M X 30.57M
918	28°32'53.02"	77°5'47.94"	B	18M X 18M
919	28°32'52.37"	77°5'47.78"	B	18M X 18M
919C	28°32'51.88"	77°5'48.02"	C	30.8M X 30.57M
920	28°32'51.72"	77°5'47.55"	B	18M X 18M

Legend	
IHP Lights and Marking	
IHP Marking	

DATUM:- WGS 84
ELEVATION IN FEET
DIMENSION IN METERS
BEARING ARE MAGNETIC

NOTES:-

- 1) No Aircraft Stand Manoeuvring Guidance Lights (ASMGL) is available.
- 2) No Advance Visual Docking Guidance System (AVDGS) available.
- 3) No visual docking guidance system
- 4) IHP-Intermediate holding position
- 5) No fuel hydrant system is available.

CHART UPDATED ON 04AUG2022

Producing Organisation:
Delhi International Airport Limited
DIAL-AIRSIDE-PLANNING@gmrgroup.in