

AIRCRAFT PARKING/  
DOCKING CHART

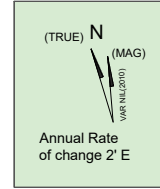
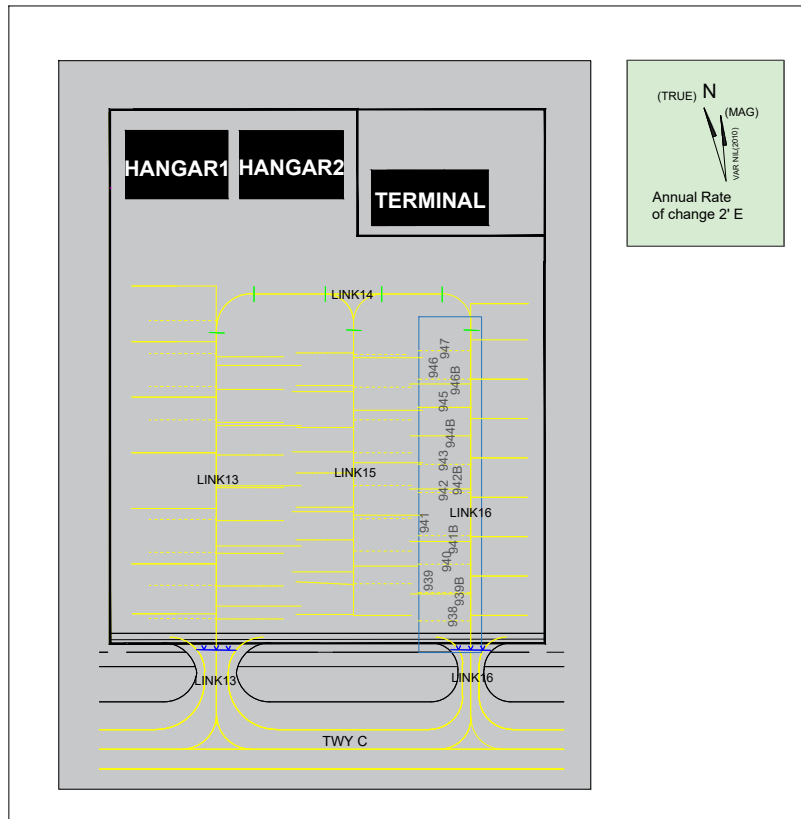
TWR MIDDLE 118.100  
TWR SOUTH 125.850

SMC MIDDLE 121.900  
SMC SOUTH 121.625

CLD 121.950  
DCL DELCFYA

INDIA/DELHI  
IGI AIRPORT

GA APRON - STANDS 938-947

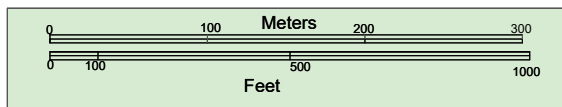


Aircraft Stands

All stands are power-in push back  
PCN 32/R/B/W/T  
Surface: Concrete

Pre-flight altimeter check location

Apron Elevation: 745 feet



PARKING STAND	WGS 84 CO-ORDINATES		CODE LETTER	STAND SIZE
	LATTITUDE (N)	LONGITUDE (E)		
938	28°32'50.97"	077°5'50.58"	A	15M X 15M
939B	28°32'51.55"	077°5'50.56"	B	22M X 21M
939	28°32'51.54"	077°5'50.75"	A	15M X 15M
940	28°32'52.10"	077°5'50.92"	A	15M X 15M
941B	28°32'52.60"	077°5'50.86"	B	22M X 21M
941	28°32'52.67"	077°5'51.08"	A	15M X 15M
942	28°32'53.53"	077°5'51.34"	A	15M X 15M
942B	28°32'53.65"	077°5'51.17"	B	22M X 21M
943	28°32'54.10"	077°5'51.51"	A	15M X 15M
944B	28°32'54.64"	077°5'51.49"	B	22M X 21M
945	28°32'55.23"	077°5'51.84"	A	15M X 15M
946B	28°32'55.74"	077°5'51.79"	B	22M X 21M
946	28°32'55.80"	077°5'52.01"	A	15M X 15M
947	28°32'56.36"	077°5'52.18"	A	15M X 15M

Legend	
IHP Lights and Marking	---
IHP Marking	---

DATUM:- WGS 84  
ELEVATION IN FEET  
DIMENSION IN METERS  
BEARING ARE MAGNETIC

NOTES:-

- 1) No Aircraft Stand Manoeuvring Guidance Lights (ASMGL) is available.
- 2) Advance Visual Docking Guidance System (AVDGS) not available.
- 3) No visual docking guidance system
- 4) IHP-Intermediate holding position
- 5) No fuel hydrant system available.
- 6) IHP- Intermediate Holding Position.

CHART UPDATED ON 04AUG2022

Producing Organisation:  
Delhi International Airport Limited  
DIAL-AIRSIDE-PLANNING@gmrgroup.in