

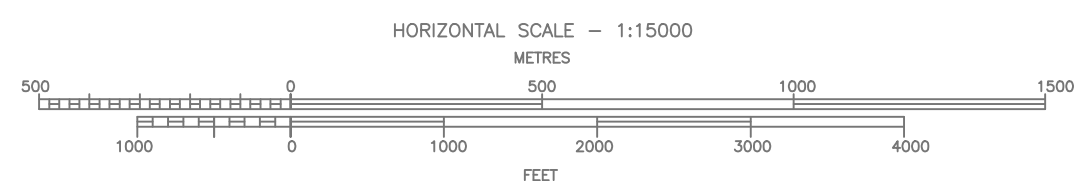
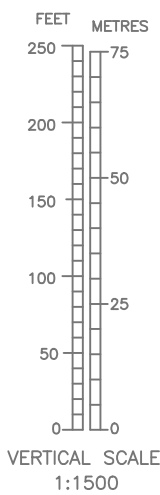
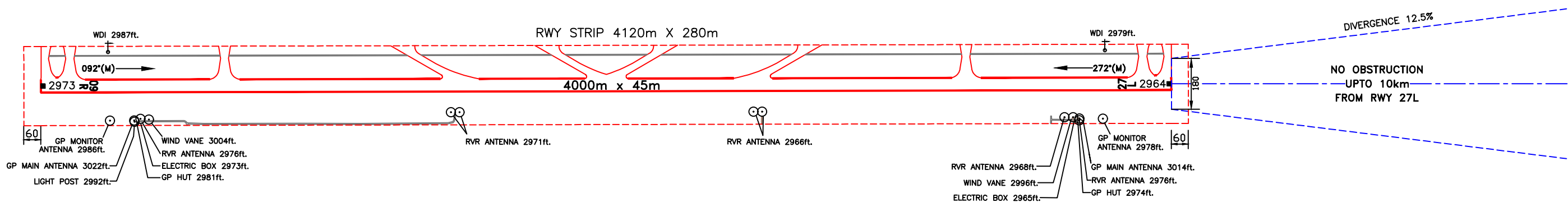
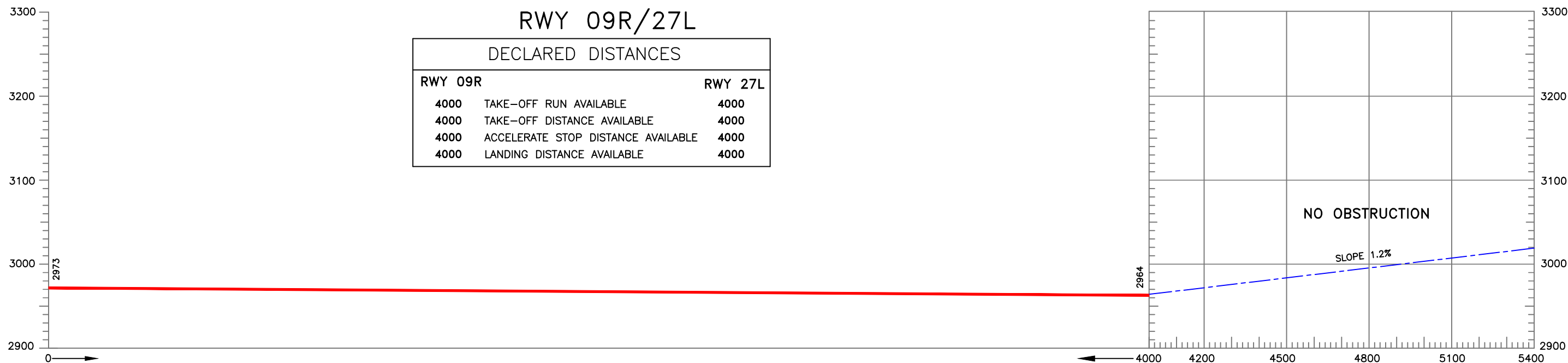
ELEVATIONS IN FEET  
ALL OTHER DIMENSIONS IN METRES

# AERODROME OBSTACLE CHART

## TYPE -A (OPERATING LIMITATIONS)

INDIA/BENGALURU  
KEMPEGOWDA INT'L AIRPORT/RWY 09R

MAGNETIC VARIATION 2'W (2010)



ORDER OF ACCURACY	
HORIZONTAL	- 3.0m
VERTICAL	- 1.0ft

LEGEND	
SPOT ELEV.	■ 2973

- NOTES:-**
- Datum - All Elevation in EGM-08.
  - Periphery road without traffic is no obstacle.
  - Consult NOTAM for latest information.
  - Rwy directions rounded to nearest degree(Magnetic).  
(In degree minute : Rwy 09R/27L = 092°15'/272°15')(2010)  
(In degree minute : Rwy 09R/27L = 091°45'/271°45')(2025)
  - Magnetic Variation rounded to nearest degree 1°50'W,  
Annual rate of change 02'E (2010)
  - The Chart is based on aeronautical obstacle survey Sept.2025.

AMENDMENT RECORD		
NO.	DATE	ENTERED BY