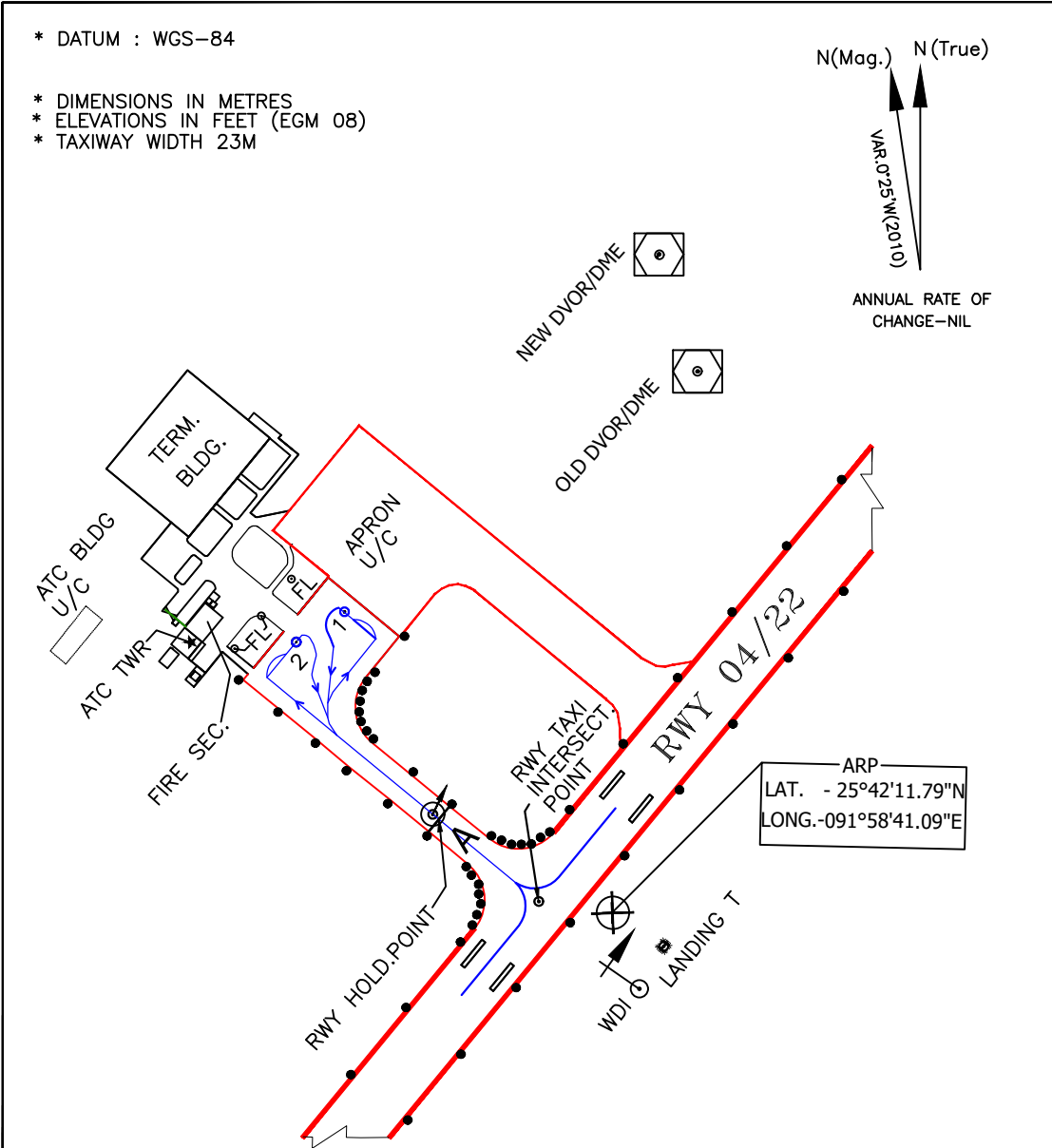
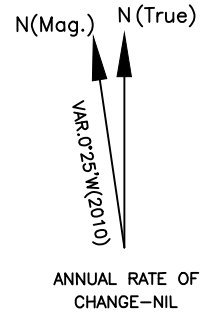


AIRCRAFT PARKING/
DOCKING CHART APRON ELEV. 2920ft. TWR 122.3 BARAPANI, INDIA

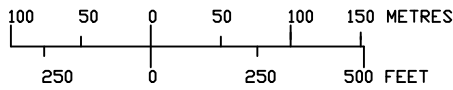
BARAPANI AIRPORT

- * DATUM : WGS-84
- * DIMENSIONS IN METRES
- * ELEVATIONS IN FEET (EGM 08)
- * TAXIWAY WIDTH 23M



ARP
LAT. - 25°42'11.79"N
LONG.-091°58'41.09"E

LEGEND	
AIRCRAFT STANDS	2
RWY HOLDING POINT	
DVOR CHECK POINT	



APRON								
PARKING STAND NO.	WGS CO-ORDINATES FOR AIRCRAFT STANDS	PCN	SUITABILITY OF AIRCRAFT	ELEV.	Status of Aircraft Stand	TWY	PCN	WIDTH
1	25°42'18.4246"N 091°58'34.4801"E	28/R/C/W/T	AT72	2919ft	POWER IN/POWER OUT	A	28/R/C/W/T	23M
2	25°42'17.7855"N 091°58'33.2537"E	28/R/C/W/T	AT72	2920ft	POWER IN/POWER OUT			

DATE OF AERONAUTICAL INFORMATION
APRIL 2021

DRG.NO.-AAI/47-PDC/2020
(UPDATED AS ON 11.05.2021)