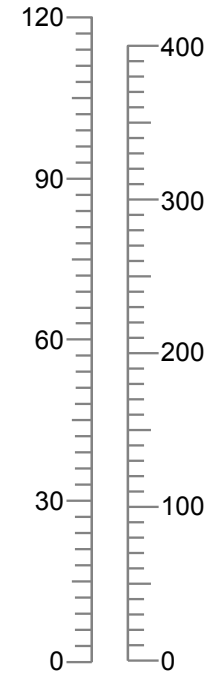


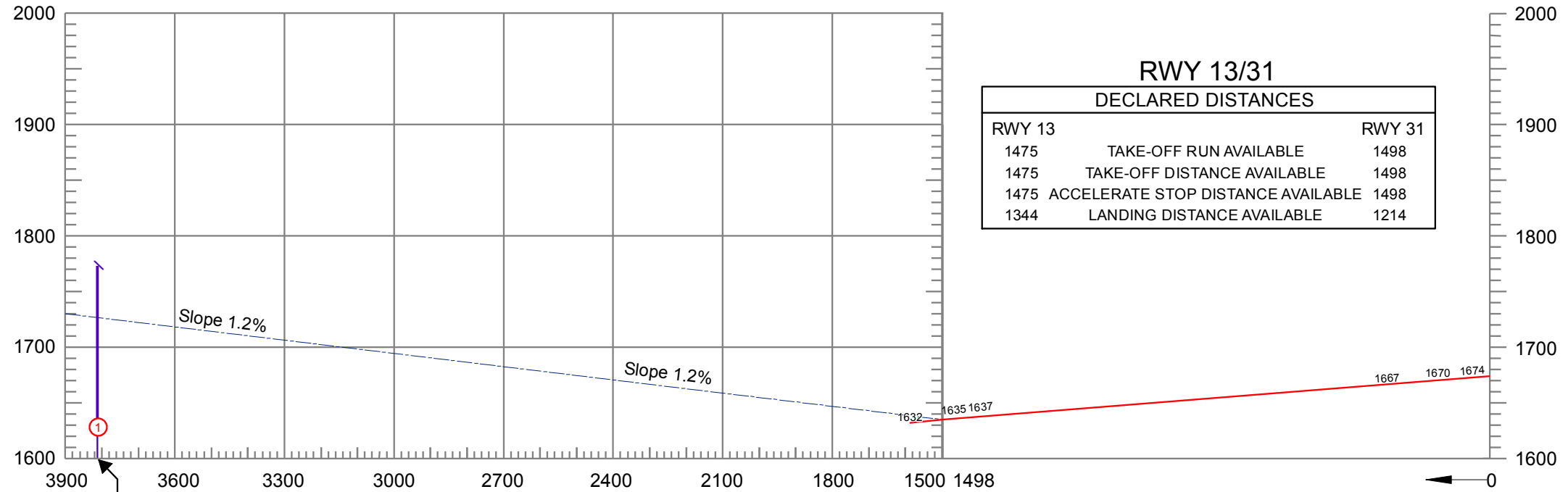
MAGNETIC VARIATION 01° 20' W (2010)
AIP
India

AD 2 VOJV 1-603
01 JUL 2019

METRES FEET

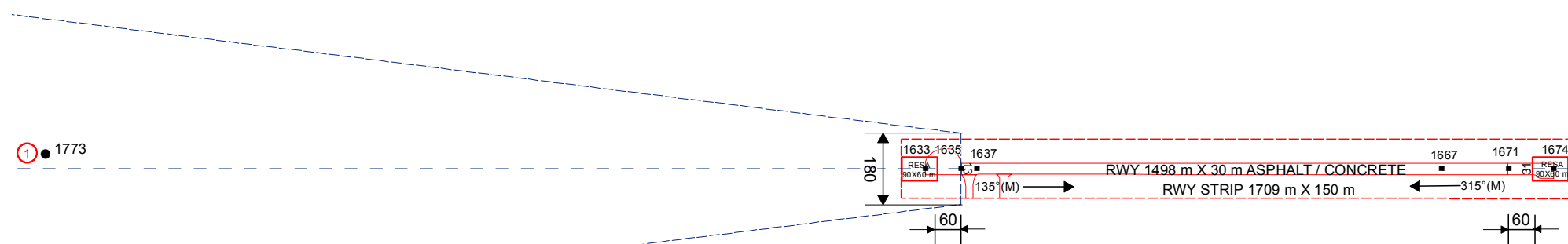


VERTICAL SCALE
1 : 1500



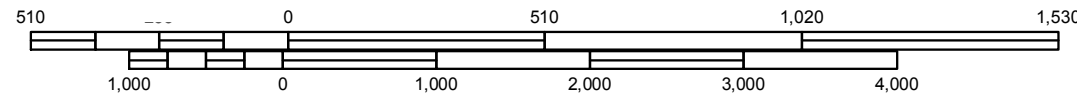
NO SIGNIFICANT OBSTACLES
BEYOND THIS POINT

RWY 13/31 DECLARED DISTANCES		
RWY 13		RWY 31
1475	TAKE-OFF RUN AVAILABLE	1498
1475	TAKE-OFF DISTANCE AVAILABLE	1498
1475	ACCELERATE STOP DISTANCE AVAILABLE	1498
1344	LANDING DISTANCE AVAILABLE	1214



HORIZONTAL SCALE 1 : 15000

METRES



FEET

LEGEND

	PLAN	PROFILE
IDENTIFICATION NUMBER	①	
HILL	●	①
RWY ELEV. (SPOT)	■ 1635	

ORDER OF ACCURACY

HORIZONTAL : 1.0 m
VERTICAL : 0.5 m

NOTES:

- The objects that have been shielded due to presence of other higher objects have not been shown in this chart.
- Datum - All Elevations are AMSL.
- Periphery road without traffic is no obstacle.
- Consult Notam for latest information.
- RWY direction rounded to nearest degree. (Magnetic) (In degree minute : RWY 13/31 = 135°18'/315°18') (taken upto 2017)
- All obstacles shown in this chart are based on Aeronautical obstacle Survey of Aug 2017

AMENDMENT RECORD

NO.	DATE	ENTERED BY