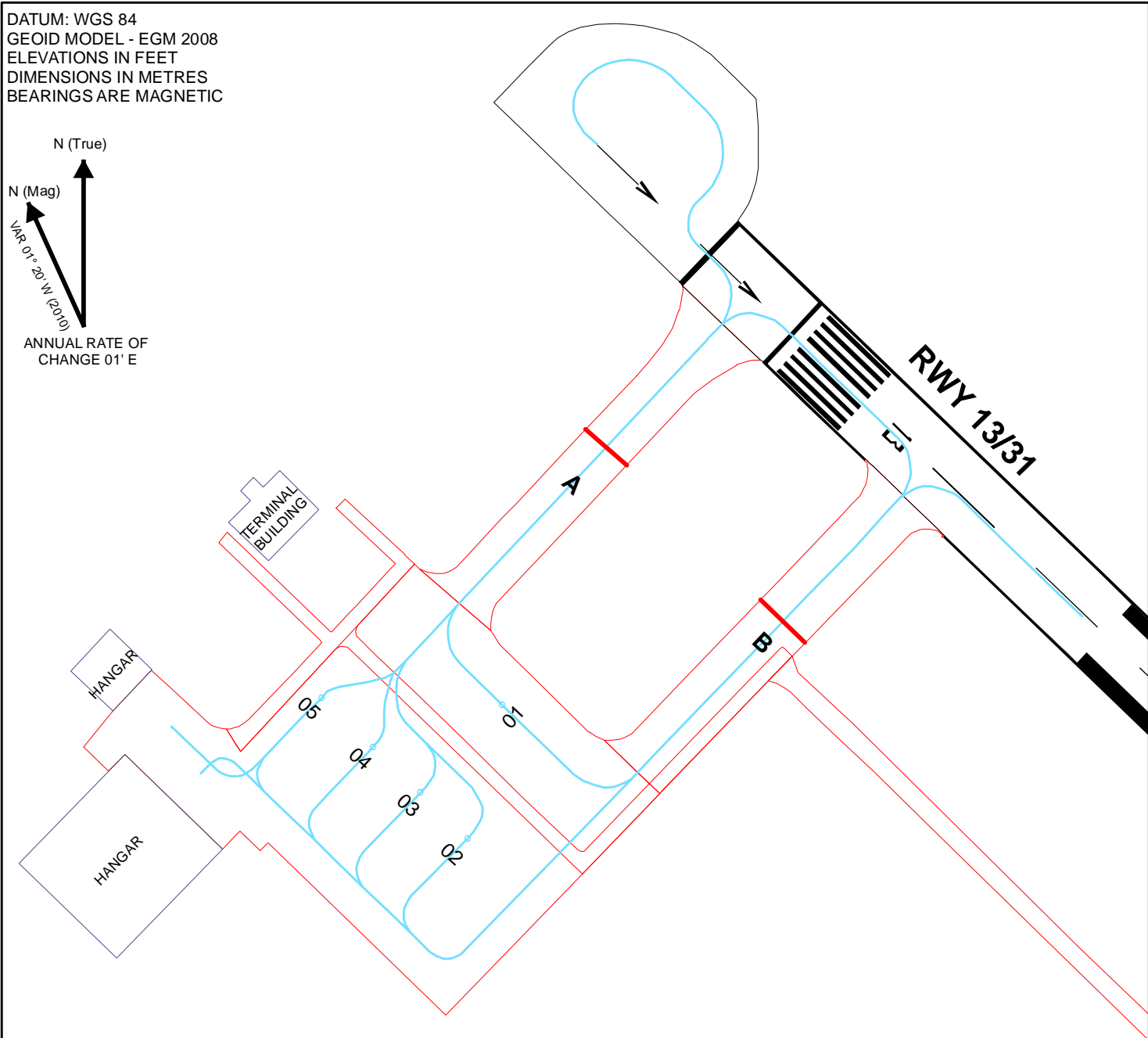
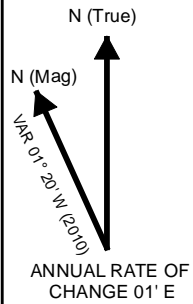
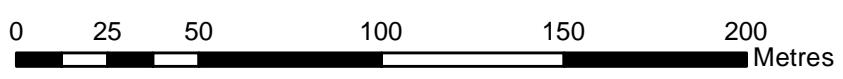


DATUM: WGS 84
 GEOID MODEL - EGM 2008
 ELEVATIONS IN FEET
 DIMENSIONS IN METRES
 BEARINGS ARE MAGNETIC



BAY DETAILS						
STAND NO.	PCN	WGS 84 CO-ORDINATES		TYPE OF AIRCRAFT	REMARKS	CONTACT/REMOTE
		LATITUDE	LONGITUDE			
PB 01	-	15° 10' 40.282" N	076° 37' 44.028" E	-	Power In - Power Out	Remote
PB 02	-	15° 10' 38.759" N	076° 37' 43.612" E	-	Power In - Power Out	Remote
PB 03	-	15° 10' 39.283" N	076° 37' 43.060" E	-	Power In - Power Out	Remote
PB 04	-	15° 10' 39.807" N	076° 37' 42.510" E	-	Power In - Power Out	Remote
PB 05	-	15° 10' 40.374" N	076° 37' 41.910" E	-	Power In - Power Out	Remote

LEGEND	
AIRCRAFT STAND	
RWY HOLDING POINT	



DATE OF AERONAUTICAL INFORMATION UPTO JUNE 2017

NOTE: AERONAUTICAL GROUND LIGHTS ARE NOT SHOWN IN THIS CHART.

Prepared By : MANOJ KUMAR SHA K	Checked By : PRIYADHARSHINI K	Verified By : DHANASEKAR K S
------------------------------------	----------------------------------	---------------------------------

Map Ref. : QA/PD/JSW:IN 1/1
 DATE OF ISSUE : 09.06.2017
 SUPERSEDES DATE : ORIGINAL