

AERODROME CHART

11°08'16.28"N
075°57'02.09"E

AD. ELEV. 343ft.

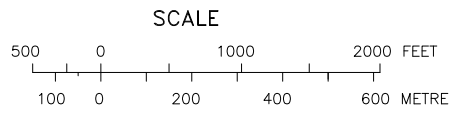
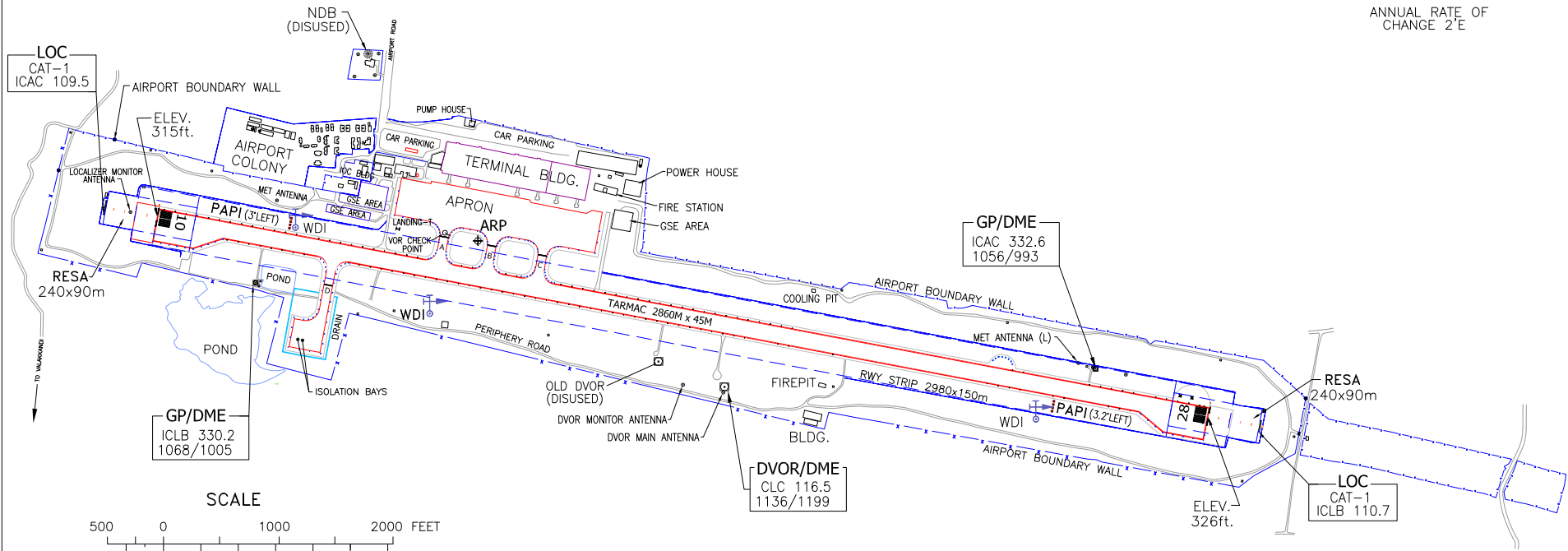
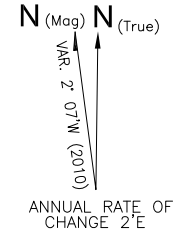
TWR 123.35
APP 122.95

CALICUT, INDIA

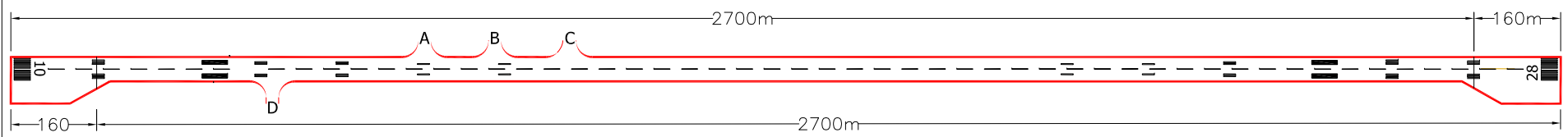
CALICUT AIRPORT

RWY	DIRECTION	THR. CO-ORDINATES	THR. ELEV.	BEARING STRENGTH
10	103°	11°08'18.40"N 075°56'33.84"E	315ft.	71/F/B/W/T
28	283°	11°08'00.80"N 075°58'06.41"E	326ft.	

- * DATUM : WGS-84
- * DIMENSIONS IN METRES
- * ELEVATIONS IN FEET & EGM08.
- * BEARINGS ARE MAGNETIC



MARKING AIDS RUNWAY 10/28



NOTE: AERONAUTICAL GROUND LIGHTS ARE NOT SHOWN IN THIS CHART

DATE OF AERONAUTICAL INFORMATION,
NOVEMBER, 2020

DRG. No.AAI/56-AC/2020