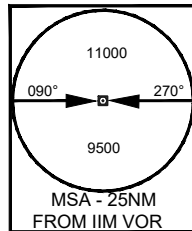


STANDARD DEPARTURE CHART  
INSTRUMENT (SID)  
CHART

AERODROME ELEV 2544ft.  
THR RWY 04 ELEV 2538ft

TWR.124.35

IMPHAL  
INDIA  
DIMAPUR 2  
RWY 22



**Description**  
Climb straight ahead. Passing 3000ft establish R- 215. At 5 DME turn left to establish R- 170 for Cat C and R-185 for Cat A/B to VOR. Then proceed via R-010 and passing 9000 ft turn left to establish R-355 to join W55 outbound. Cross R-215/05 DME at or above 4300 ft and VOR at or above 8300 ft

Transition Altitude  
11000 ft

For Cat C Speed restricted to 204KT IAS MAX until interception of R-170

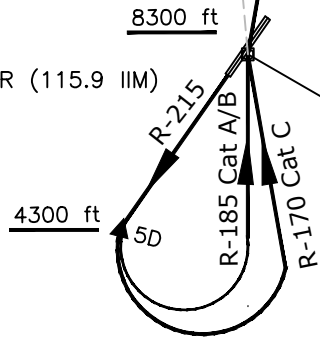
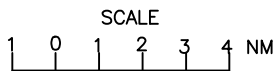
Turn left passing 9000 ft.

Acft are required to maintain procedure design gradient 7% (425ft/NM) min. until passing 8500 ft

Acft able to cross VOR at or above 9000 ft may proceed direct via R- 355

All Radials and Distances are from VOR (115.9 IIM)  
VAR 0.58°W2010

VOR/DME 115.9  
IIM  $\frac{115.9}{\text{---}}$   
24° 45' 29.86"N  
093° 53' 51.79"E



DRG. NO. AAI/13 -SID/11/31-12-2020  
AIRPORTS AUTHORITY OF INDIA