

AERODROME CHART

11°08'16.28"N  
075°57'02.09"E

AD. ELEV. 343ft.

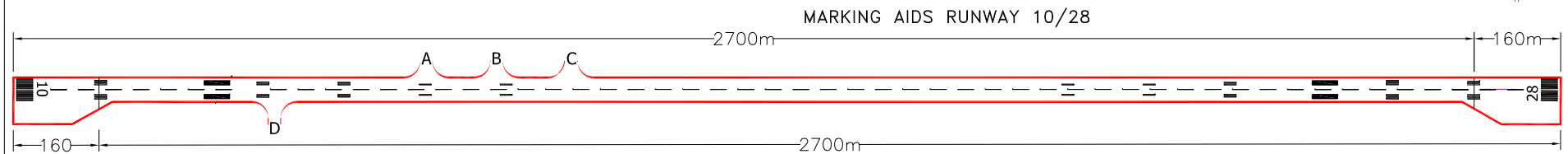
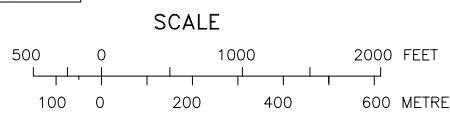
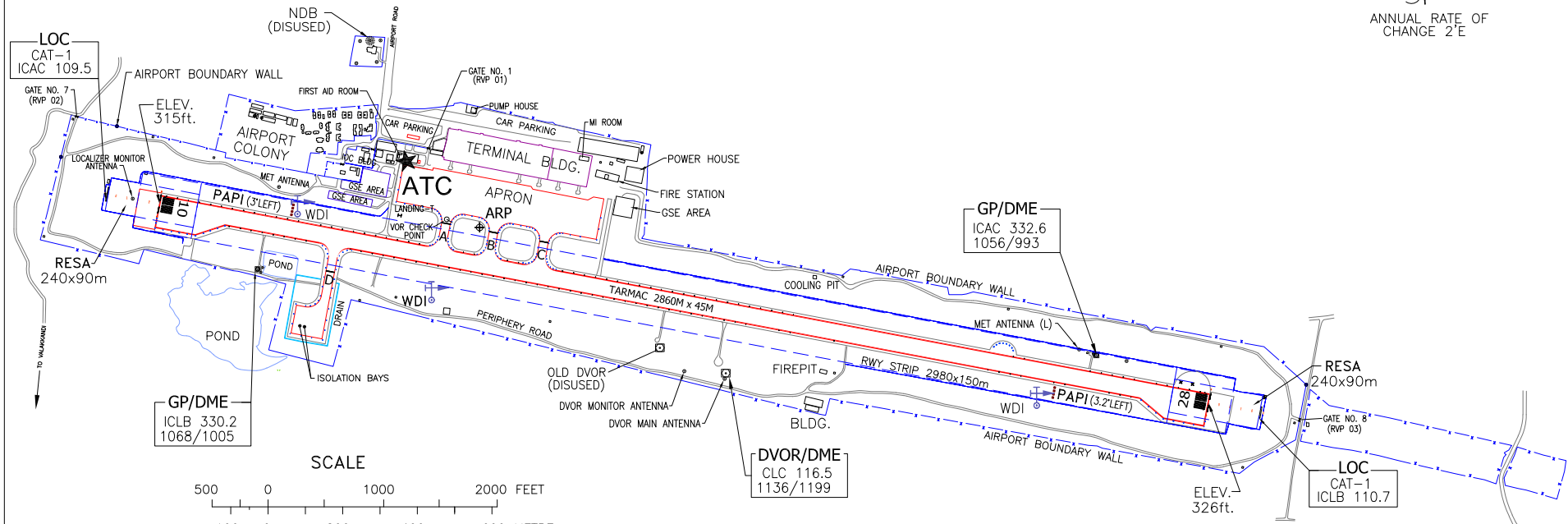
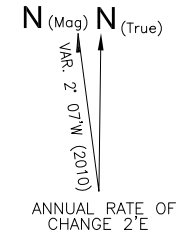
TWR 123.35  
APP 122.95

CALICUT, INDIA

CALICUT AIRPORT

RWY	DIRECTION	THR. CO-ORDINATES	THR ELEV.	BEARING STRENGTH
10	103°	11°08'18.40"N 075°56'33.84"E	315ft.	72/F/A/W/T
28	283°	11°08'00.80"N 075°58'06.41"E	326ft.	

- \* DATUM : WGS-84
- \* DIMENSIONS IN METRES
- \* ELEVATIONS IN FEET & EGM08.
- \* BEARINGS ARE MAGNETIC



NOTE: AERONAUTICAL GROUND LIGHTS ARE NOT SHOWN IN THIS CHART

DATE OF AERONAUTICAL INFORMATION,  
DECEMBER, 2020

UPDATED AS ON 06-09-2021

DRG. No.AAI/56-AC/2020