

**AERODROME CHART**

29° 11' 25.16" N  
075° 43' 45.28" E

AD. ELEV. : 700 ft.

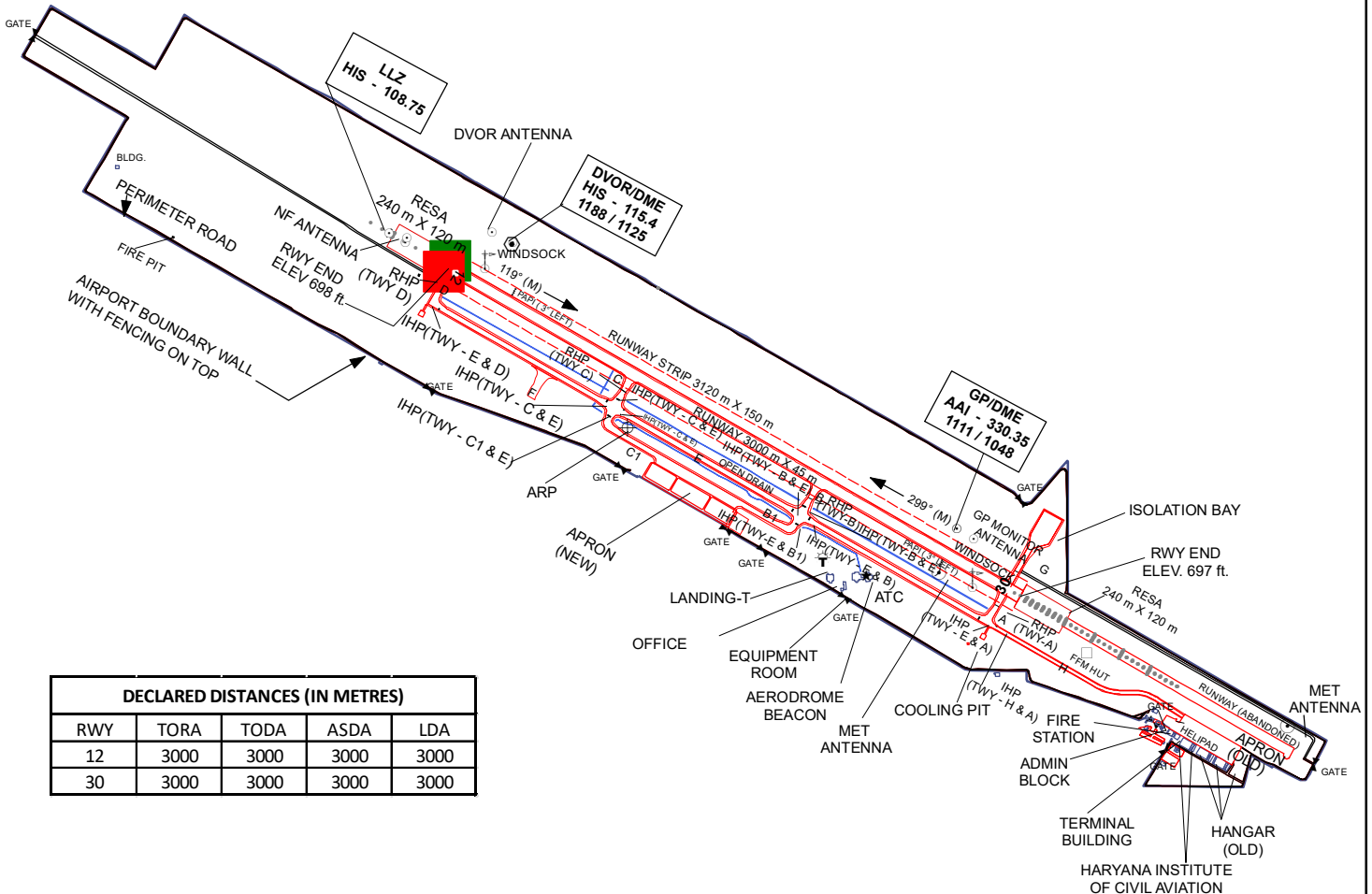
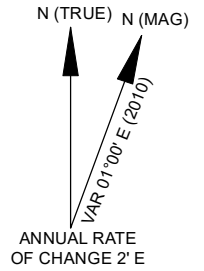
**TWR 118.3**

**HISAR, INDIA  
HISAR AIRPORT**

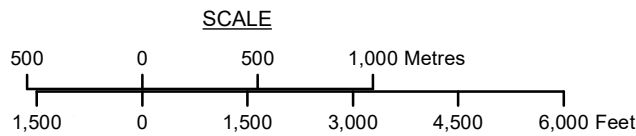
RWY	DIRECTION	THR. COORDINATES	THR. ELEV. ft.	BEARING STRENGTH
12	119°	29° 11' 49.48" N 075° 43' 14.78" E	698	92/F/C/W/T
30	299°	29° 11' 00.36" N 075° 44' 50.65" E	697	

DATUM:  
HORIZONTAL : WGS 84  
VERTICAL : EGM 2008

BEARINGS ARE MAGNETIC  
ELEVATIONS IN FEET  
DIMENSIONS IN METRES



DECLARED DISTANCES (IN METRES)				
RWY	TORA	TODA	ASDA	LDA
12	3000	3000	3000	3000
30	3000	3000	3000	3000



LEGEND	
RUNWAY HOLDING POSITION	=====
INTERMEDIATE TAXIWAY HOLDING POSITION	.....

**MARKING AIDS RUNWAY 12/30**

