

# AERODROME OBSTACLE CHART

TYPE-A (OPERATING LIMITATIONS)

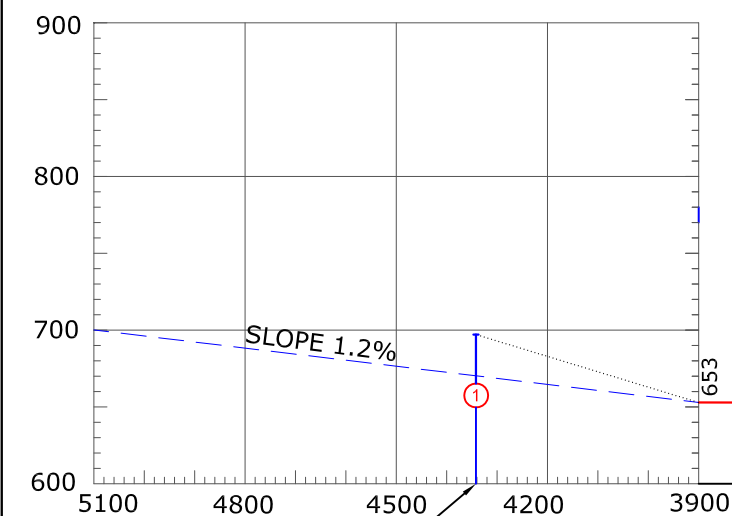
INDIA / NOIDA  
Noida International Airport / RWY 28

ELEVATIONS IN FEET  
ALL OTHER DIMENSIONS IN METERS

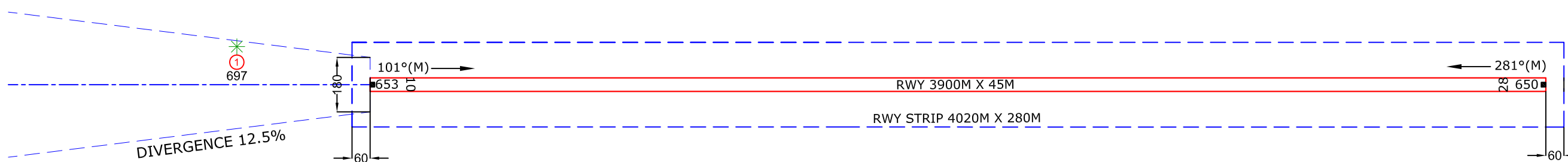
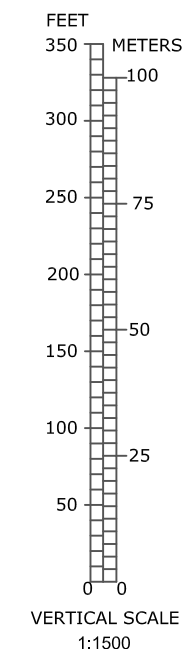
MAGNETIC VARIATION 1° E, (2010)

RWY 10/28

DECLARED DISTANCES (M)			
RWY 10		RWY 28	
3900	TAKE-OFF RUN AVAILABLE	3900	
3900	TAKE-OFF DISTANCE AVAILABLE	3900	
3900	ACCELERATE STOP DISTANCE AVAILABLE	3900	
3900	LANDING DISTANCE AVAILABLE	3900	



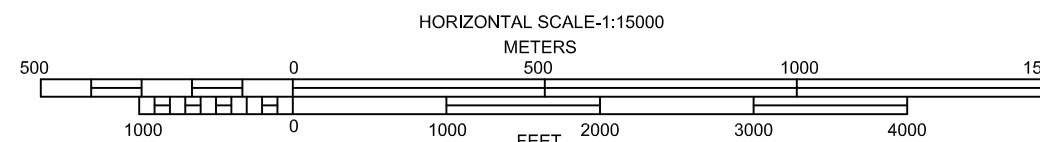
NO SIGNIFICANT OBSTACLES  
BEYOND THIS POINT



LEGEND		
	PLAN	PROFILE
IDENTIFICATION NUMBER	①	①
TREE	✳	
ELECTRIC POLE	⊙	
RWY ELEV. (SPOT)	653 ■	

ORDER OF ACCURACY
HORIZONTAL - 3.0m
VERTICAL - 1Ft

- NOTES:-**
- The objects that have been shielded due to presence of other higher objects have not been shown in this chart
  - Datum - All Elevations are W.R.T. EGM-2008.
  - Consult NOTAM For Latest Information.
  - RWY Direction rounded to nearest degree (Magnetic)  
(In degree/minute:RWY 10/28=101°00'/281°00' (2010)  
(In degree/minute:RWY 10/28=100°30'/280°30' (2023)
  - Periphery Road with and without traffic is no obstacle.
  - Magnetic variation rounded to nearest degree Form 0°45'E, Annual rate of change 2'E.
  - All obstacles shown In this chart are based on Aeronautical Obstacle Survey 04 Jan 2024.
  - Chart prepared based on CAR Section 9, AS & ANSS, Issue 4. Dtd. 29th Nov 2024.
  - Mag.Declination As Per EPOCH CHART 2010.



MAP ID	OBJECT	ELEV_FT
1	Group of Trees	697

AMENDMENT RECORDS		
NO	DATE	REMARKS

AERONAUTICAL INFORMATION UPTO DECEMBER 2024  
वैमानिक सूचना दिसंबर 2024 तक

COMPILED BY:- NOIDA INTERNATIONAL AIRPORT  
संग्रहित किया - नोएडा आंतरराष्ट्रीय हवाई अड्डा

CHART NO.ADL/AV/Noida Airport/Type A 28/79-24  
ड्राईंग नं.ए डि एल / एवी / नोएडा एयरपोर्ट / टाईप ए 28/79-24