

AIP
India

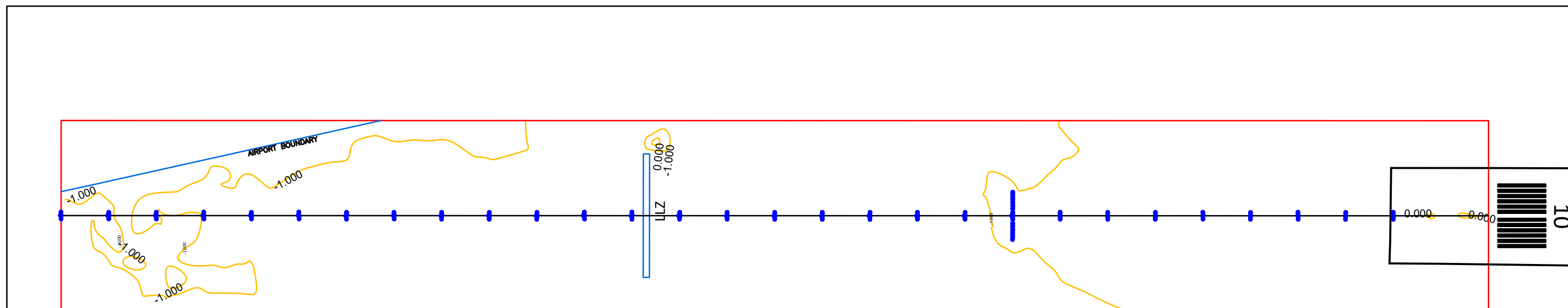
PRECISION APPROACH TERRAIN CHART

NOIDA/ INDIA

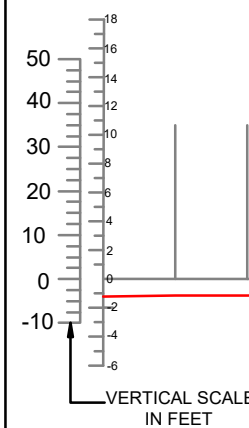
DISTANCES AND ELEVATIONS IN METRES

CONSULT NOTAM FOR LATEST INFORMATION

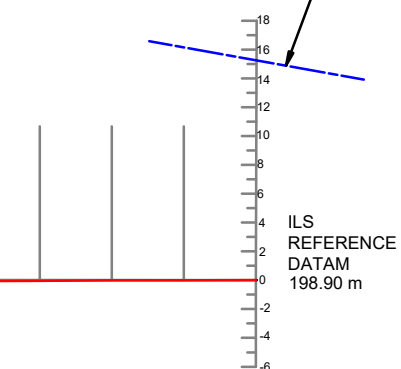
NIA AIRPORT / RWY 10



METRES ABOVE RWY THR.



METRES ABOVE RWY THR.



HORIZONTAL SCALE 1 : 2500
VERTICAL SCALE 1 : 500

LEGEND

CONTOUR	
CENTERLINE PROFILE	
APPROACH LIGHTS	

CONTOURS AND HEIGHTS ARE RELATED TO ELEVATION OF RWY THR.

AMENDMENT RECORD		
NO.	DATE	ENTERED BY

AERONAUTICAL INFORMATION UPTO - OCT 2024

BASED ON GOSOFT SURVEY OCT. 2024

Map Ref.
Date of Issue