

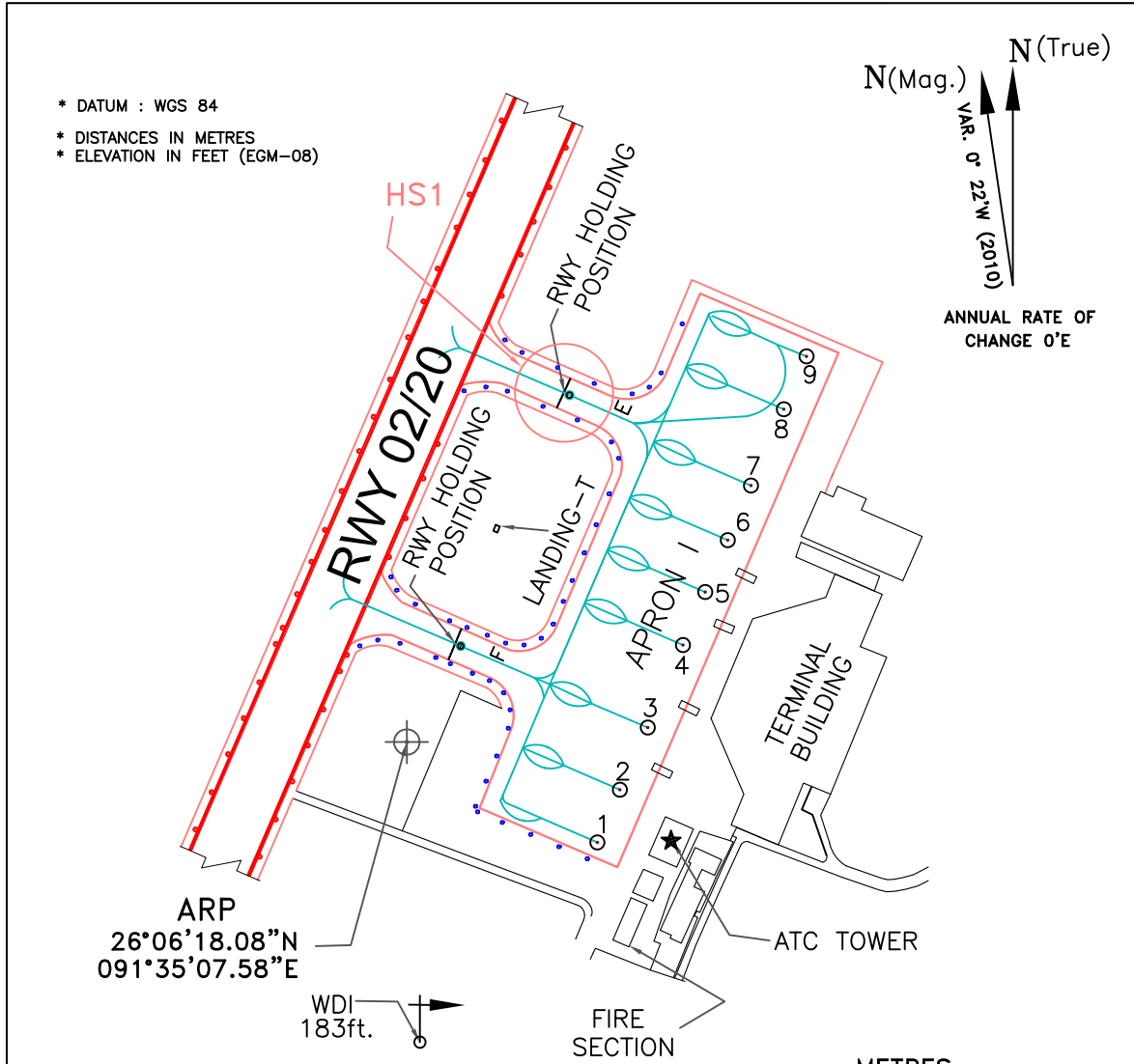
**AIRCRAFT PARKING/
DOCKING CHART**

APRON I ELEV. 161ft.

TWR 118.75
SMC 121.9

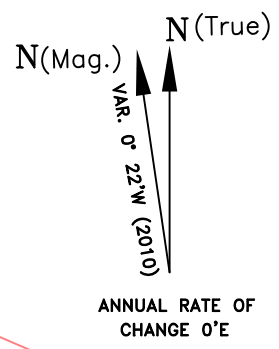
GUWAHATI, INDIA

GUWAHATI AIRPORT

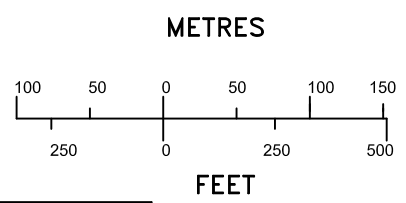


ARP
26°06'18.08"N
091°35'07.58"E

WDI
183ft.



LEGEND	
AIRCRAFT STANDS	10
DVOR CHECK POINT	
RWY HOLDING POINT	
HS1	



APRON I					
PARKING STAND NO.	WGS CO-ORDINATES FOR AIRCRAFT STANDS	PCN	SUITABILITY OF AIRCRAFT	ELEV.	Status of Aircraft Stand
1	26°06'15.82272"N 091°35'12.44899"E	61/R/C/W/T	A320/A321	160ft.	Power In/ Push-Back
2	26°06'17.03785"N 091°35'13.00735"E	61/R/C/W/T	A320/A321	160ft.	
3	26°06'18.47280"N 091°35'13.69856"E	66/R/C/W/T	A320/A321	161ft.	
4	26°06'20.37531"N 091°35'14.57020"E	66/R/C/W/T	A320/A321	161ft.	
5	26°06'21.59785"N 091°35'15.12062"E	66/R/C/W/T	A320/A321	160ft.	
6	26°06'22.79438"N 091°35'15.68059"E	66/R/C/W/T	A320/A321	160ft.	
7	26°06'24.05307"N 091°35'16.25445"E	66/R/C/W/T	A320/A321	160ft.	
8	26°06'25.81299"N 091°35'17.06819"E	66/R/C/W/T	A320/A321	160ft.	
9	26°06'27.03264"N 091°35'17.62995"E	66/R/C/W/T	A320/A321	159ft.	

TWY	PCN	SURFACE	WIDTH
E	68/F/C/W/T	CONCRETE	23M
F	67/F/C/W/T	BITUMEN	23M

DATE OF AERONAUTICAL INFORMATION
APRIL 2019 (UPDATED AS ON 06.02.2020)

© AIRPORTS AUTHORITY OF INDIA